

NOTICE!!

These documents have been scanned!

Do not place un-scanned documents beneath this notice!

Do not remove this notice from this file!

GPO Jacket No. 560-102
Print Order 61540
Rise Business Services, LLC
Job=AZ15 7/3/2019



Box Number= AZ15144



Claim Begin-End: AMC349854-AMC349896

1 Initial Receipt



AZ15144-4

AMC349780-AMC350128

UNITED STATES
DEPARTMENT OF THE INTERIOR
BUREAU OF LAND MANAGEMENT

RECEIPT AND ACCOUNTING ADVICE

NO. 2388849

TC/AZ 03/31/98

Subject: LOCATION & SERVICE FEE 1998 2 26 11 1,075.00
 Applicant: CLAIM MAINTENANCE FEE 1998 - 43 2 26 12 430.00
 JABA (US) INC 2 26 13 4,300.00
 2766 N COUNTRY CLUB RD
 TUCSON AZ 85716-2204

Remitter: CK 4080
520 327-7440

ENTERED IN COMPUTER

Assignor:

LEASE MANAGEMENT DATA NEW UPDATE PAYMENT

ORIGINAL SERIAL NO.	ASG.	TYPE	ST.	CTY.	FUND SYMBOL	ACRES/UNITS	RATE
AMC 349854-349896							

AMOUNT	ANV. DATE	EXP. DATE	BILL CYC.	S/C	DISTRICT	NEXT BILL	MISC. DATA	U of M	ACTUAL UNITS

ASSIGNMENT SERIAL NO.	ASG.	TYPE	ST.	CTY.	FUND SYMBOL	ACRES/UNITS	RATE

AMOUNT	ANV. DATE	EXP. DATE	BILL CYC.	S/C	DISTRICT	NEXT BILL	MISC. DATA	U of M	ACTUAL UNITS

APPLY REMITTANCE

ACTION	FUND SYMBOL	CTY.	AMOUNT
FILING FEE			
RENTAL			
UNEARNED			
REFUND			125.00
TOTAL			
AMOUNT DUE			

Remarks:

AMC 349894 ESB #525
Null & Void

BY: *[Signature]* DATE: 6/30/98

FOR MMS USE ONLY

<input type="checkbox"/> Lease in Escrow?	<input type="checkbox"/> KGS?	<input type="checkbox"/> Auto Escalates?	<input type="checkbox"/> Auto Renew?	<input type="checkbox"/> Of Interest?	<input type="checkbox"/> Operating Rights?	<input type="checkbox"/> Operator	<input type="checkbox"/> Bond Filed?	BILLEE NUMBER	OCS SECTION CODE	FOREST REFUGE
---	-------------------------------	--	--------------------------------------	---------------------------------------	--	-----------------------------------	--------------------------------------	---------------	------------------	---------------

NOTICE!!

These documents have been scanned!

Do not place un-scanned documents beneath this notice!

Do not remove this notice from this file!

GPO Jacket No. 560-102
Print Order 61540
Rise Business Services, LLC
Job=AZ15 7/3/2019



Box Number= AZ15144



Claim Begin-End: AMC349854-AMC349896

2 Correspondence



AZ15144-4

AMC349780-AMC350128



United States Department of the Interior



BUREAU OF LAND MANAGEMENT

Arizona State Office

One North Central Avenue, Suite 800

Phoenix, Arizona 85004-4427

www.blm.gov/az/

NOV 16 2018

In Reply Refer To:

3830 (9200) BS

AMC349854

CERTIFIED MAIL - RETURN RECEIPT REQUESTED No. 9214 8901 9403 8375 1878 96

DECISION

JABA US INC
5610 E SUTLER LN
TUCSON, AZ 85712-5237

:
:
:

This decision affects those claims shown in the block below.

AMC349855 - AMC349860, AMC349862 - AMC349866, AMC349868, AMC349870,
AMC349874, AMC349875, AMC349877 - AMC349880, AMC349882 - AMC349886,
AMC349888
ESB #180 - ESB #185, ESB #187 - ESB #191, ESB #193, ESB #195, ESB #238, ESB #240,
ESB #242 - ESB #245, ESB #247 - ESB #251, ESB #301

MINING CLAIMS DECLARED FORFEITED

The mining claims listed above have been declared forfeited as of September 1, 2018, for failure to timely file the required maintenance fee payment or small miner's maintenance fee waiver (waiver).

Claimants are required to pay an annual non-refundable maintenance fee of \$155 per 20 acres or portion thereof, or submit a waiver, on or before September 1 of each year. These requirements were established by 30 U.S.C. 28f-1, as amended, and 43 CFR 3834 and 3835.

Our records do not show receipt of a maintenance fee payment or small miner waiver filed on or before the due date. Therefore, the claims listed above are forfeited.

Reclamation Requirements

This decision does not relieve you of the liability for reclamation of all areas disturbed by your activities on lands covered by the subject mining claim(s) and/or site(s). After you complete the reclamation, you must notify the authorized officer of the appropriate surface managing agency

so that the authorized officer may conduct a final site inspection and determine whether you may be released from liability. If you fail to reclaim the land to the satisfaction of the authorized officer, the surface management agency may cite you for noncompliance under its surface management regulations. For land administered by the Bureau of Land Management (BLM), if you fail to reclaim the land to the satisfaction of the authorized officer as required in 43 CFR Subpart 3809, the BLM will issue an order of noncompliance under 43 CFR 3809.601(a). If you fail to comply with the non-compliance order, BLM may take further action under 43 CFR 3809.604. Failure to conduct reclamation is a prohibited act that may subject you to criminal penalties. See 43 CFR 3809.605(h) and 43 CFR 3809.700.

Appeal Procedures

This decision may be appealed to the Interior Board of Land Appeals, Office of the Secretary, in accordance with the regulations contained in 43 CFR, Part 4, and the enclosed Form 1842-1. If an appeal is taken, your notice of appeal must be filed in this office (at the above address) within 30 days from receipt of this decision. The appellant has the burden of showing that the decision appealed from is in error.

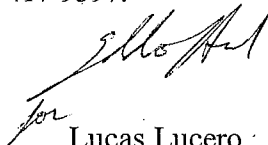
If you wish to file a petition pursuant to regulation 43 CFR 4.21 (58 FR 4939, January 19, 1993) for a stay of the effectiveness of this decision during the time that your appeal is being reviewed by the Board, the petition for a stay must accompany your notice of appeal. A petition for a stay is required to show sufficient justification based on the standards listed below. Copies of the notice of appeal and petition for a stay **must** also be submitted to each party named in this decision and to the Interior Board of Land Appeals and to the appropriate Office of the Solicitor (see 43 CFR 4.413) at the same time the original documents are filed with this office. If you request a stay, you have the burden of proof to demonstrate that a stay should be granted.

Standards for Obtaining a Stay

Except as otherwise provided by law or other pertinent regulation, a petition for a stay of a decision pending appeal shall show sufficient justification based on the following standards:

- (1) The relative harm to the parties if the stay is granted or denied,
- (2) The likelihood of the appellant's success on the merits,
- (3) The likelihood of immediate and irreparable harm if the stay is not granted, and
- (4) Whether the public interest favors granting the stay.

Please include your AMC serial number(s) on all correspondence. If additional information is required, please call Brent Squires at 602-417-9397.



for
Lucas Lucero
Deputy State Director
Lands, Minerals, and Energy Division



United States Department of the Interior



BUREAU OF LAND MANAGEMENT
Arizona State Office
222 North Central Avenue
Phoenix, AZ 85004
www.az.blm.gov

In Reply Refer To:
3800 (AZ-933) AB
AMC141709, AMC349854,
AMC366106, AMC365952

August 2, 2005

CERTIFIED MAIL – RETURN RECEIPT REQUESTED

NOTICE

JABA (US) INC;
BRISCOE JAMES A;
LIBERTY STAR GOLD CORP
2766 N COUNTRY CLUB
TUCSON, AZ 85716

Additional Fees Required

Your maintenance fee payment for the 2006 assessment year, in the amount of \$100.00 per claim, has been received.

In accordance with 30 U.S.C. 28j(c)(3), 43 CFR 3834, and 70 FR 38192, July 1, 2005, the maintenance fees for mining claims have increased from \$100.00 per claim to \$125.00 per claim. Therefore you are required to submit a supplemental payment in the amount of \$25.00 per claim within 30 days of receipt of this Notice or your claim(s) will be declared forfeited.

Please include your Arizona Mining Claim (AMC) serial number(s) and claim name(s) when submitting the additional fees.

Sincerely,

Ivy J. Garcia
Group Administrator,
Lands/Minerals Adjudication and Withdrawals

Add'l fees paid 8/8/05 AB

SENDER: COMPLETE THIS SECTION

- Complete items 1, 2, and 3. Also complete item 4 if Restricted Delivery is desired.
- Print your name and address on the reverse so that we can return the card to you.
- Attach this card to the back of the mailpiece, or on the front if space permits.

1. Article Addressed to: **AUG 02 2005**

JABA (US) INC, BRISCOE JAMES A; LIBERTY
 STAR GOLD CORP
 2766 N COUNTRY CLUB
 TUCSON, AZ 85716
 AMC141709, AMC349854, AMC366106,
 AMC365952

COMPLETE THIS SECTION ON DELIVERY

A. Signature
 X *Wes Hull* Agent
 Addressee

B. Received by (Printed Name) C. Date of Delivery
 WES HULL 8/4/5

D. Is delivery address different from item 1? Yes
 If YES, enter delivery address below: No

3. Service Type
 Certified Mail Express Mail
 Registered Return Receipt for Merchandise
 Insured Mail C.O.D.

4. Restricted Delivery? (Extra Fee) Yes

2. Article Number
 (Transfer from service label)

7004 2510 0005 1293 7758

DEPARTMENT OF THE INTERIOR
BUREAU OF LAND MANAGEMENT
Missing Yearly Attachments for Enter_Year 2001

✓ JABA (US) INC
2766 N COUNTRY CLUB
TUCSON, AZ 85716

Lead File Number - 332196

<u>Serial Number</u>	<u>Mc Claim Nm</u>	<u>Last Assess Yr</u>
AMC332197	LOR #2	2000
AMC332198	LOR #3	2000
AMC332199	LOR #4	2000
AMC332200	LOR #5	2000

Lead File Number - AMC339967

<u>Serial Number</u>	<u>Mc Claim Nm</u>	<u>Last Assess Yr</u>
AMC339968	LOR #7	2000
AMC339970	LOR #9	2000
AMC339972	LOR #11	2000
AMC339974	LOR #13	2000
AMC339976	LOR #15	2000
AMC339977	LOR #16	2000
AMC339978	LOR #17	2000
AMC339979	LOR #18	2000
AMC339980	LOR #19	2000
AMC339986	LOR #25	2000
AMC339988	LOR #27	2000
AMC339989	LOR #28	2000

Lead File Number - AMC349854

<u>Serial Number</u>	<u>Mc Claim Nm</u>	<u>Last Assess Yr</u>
AMC349867	ESB #192	2000
AMC349869	ESB #194	2000
AMC349871	ESB #197	2000
AMC349872	ESB #199	2000
AMC349873	ESB #236	2000
AMC349876	ESB #241	2000

AMC 349867
349869
349871-349873
349876
Used 9/11/00
JM

VERIFIED RE 5/9/2001

ENTERED INTO COMPUTER
5/8/01



United States Department of the Interior

BUREAU OF LAND MANAGEMENT

Arizona State Office
222 North Central Avenue
Phoenix, AZ 85004-2203

In reply refer to:

3800 (957) DDM
AMC 332196
339967
349854

May 8, 2001

CERTIFIED MAIL - RETURN RECEIPT REQUESTED

DECISION

Mining Claimant(s) : Mining Claim(s)
as Shown on the :
Enclosed Sheet(s) :

Mining Claims Declared Forfeited

Claimants are required to pay an annual non-refundable maintenance fee of \$100 or submit a small miner's maintenance fee waiver (waiver), on or before September 1, of each year. These requirements were established by 30 U.S.C. 28f-k, as amended by the Act of October 21, 1998 (112 Stat. 2681-235) at 43 CFR 3833.1-5, 1-6, and 1-7.

Our records do not show receipt of a maintenance fee payment, or waiver received on or before September 1, 2000, for the year 2001, for the mining claim(s) listed on the enclosed sheet(s), and therefore, the claims are declared forfeited.

This decision does not relieve you of the requirement for reclamation of all areas disturbed by your activities on lands covered by your mining claim(s) and/or site(s). Failure to reclaim the land to the satisfaction of the authorized officer of the agency upon whose lands you have located may cause the agency to hold the claimant in a status of non-compliance under their surface management regulations. If reclamation is required, you must notify the proper authorized officer upon completion so that final site inspection and clearance may be obtained and your liability released. On BLM administered lands failure to reclaim the land to the satisfaction of the authorized officer as prescribed by 43 CFR 3809.1-1 and 3809.3-2 may cause BLM to hold you in a status of non-compliance under 43 CFR 3809.3-2 and invoke the penalty provisions of 43 CFR 3809.3-2(f).

This decision may be appealed to the Interior Board of Land Appeals, Office of the Secretary, in accordance with the regulations contained in 43 CFR, Part 4 and the enclosed Form 1842-1.

If an appeal is taken, your notice of appeal must be filed in this office (at the above address) within 30

days from receipt of this decision. The appellant has the burden of showing that the decision appealed from is in error.

If you wish to file a petition pursuant to regulation 43 CFR 4.21 (58 FR 4939, January 19, 1993) or 43 CFR 2804.1 for a stay of the effectiveness of this decision during the time that your appeal is being reviewed by the Board, the petition for a stay must accompany your notice of appeal. A petition for a stay is required to show sufficient justification based on the standards listed below. Copies of the notice of appeal and petition for a stay **must** also be submitted to each party named in this decision and to the Interior Board of Land Appeals and to the appropriate Office of the Solicitor (see 43 CFR 4.413) at the same time the original documents are filed with this office. If you request a stay, you have the burden of proof to demonstrate that a stay should be granted.


Standards for Obtaining a Stay

Except as otherwise provided by law or other pertinent regulation, a petition for a stay of a decision pending appeal shall show sufficient justification based on the following standards:

- (1) The relative harm to the parties if the stay is granted or denied,
- (2) The likelihood of the appellant's success on the merits,
- (3) The likelihood of immediate and irreparable harm if the stay is not granted, and
- (4) Whether the public interest favors granting the stay.

If no appeal, or noncompliance, with the above occurs, this decision constitutes final administrative action of this Department as it affects the mining claims. No appeal, protest or petition for reconsideration will be entertained from this decision after the appeal period has expired.

Please include your AMC serial number(s) on all correspondence. If additional information is required, please call Dorie Morrison (602) 417-9355.



Ivy J. Garcia

Supervisor, Lands and Minerals Operations

Enclosure(s)

SENDER: COMPLETE THIS SECTION

- Complete items 1, 2, and 3. Also complete item 4 if Restricted Delivery is desired.
- Print your name and address on the reverse so that we can return the card to you.
- Attach this card to the back of the mailpiece, or on the front if space permits.

1. Article Addressed to:

JABA (US) INC
2766 N. Country Club
Tucson, AZ 85716

(957)AMC 332196, 339967, 349854

2. Article Number (Copy from service label)

7000 1530 0000 1233 1675

COMPLETE THIS SECTION ON DELIVERY

A. Received by (Please Print Clearly) *RM* B. Date of Delivery: *8-16-01*

C. Signature

X

[Handwritten Signature]

- Agent
- Addressee

D. Is delivery address different from item 1? Yes
If YES, enter delivery address below: No

3. Service Type

- Certified Mail
- Registered
- Insured Mail
- Express Mail
- Return Receipt for Merchandise
- C.O.D.

4. Restricted Delivery? (Extra Fee) Yes

UNITED STATES POSTAL SERVICE



First-Class Mail
Postage & Fees Paid
USPS
Permit No. G-10

RECEIVED
BUREAU OF
LAND MANAGEMENT

2008 MAY 17 A 9:22

ARIZONA
STATE OFFICE
PHOENIX, ARIZONA

• Sender: Please print your name, address, and ZIP+4 in this box •

BUREAU OF LAND MANAGEMENT
ARIZONA STATE OFFICE
222 NORTH CENTRAL AVENUE
PHOENIX, AZ 85004-2203

[Faint, illegible text]



United States Department of the Interior
BUREAU OF LAND MANAGEMENT

Arizona State Office
222 North Central Avenue
Phoenix, AZ 85004-2203

In reply refer to:

3800 (952.3) MH

AMC 332196 AMC 339967
AMC 335904 AMC 341764
AMC 337313 AMC 349854
AMC 338334

May 9, 2000

CERTIFIED MAIL - RETURN RECEIPT REQUESTED

DECISION

Mining Claimant(s) : Mining Claim(s)
as Shown on the :
Enclosed Sheet(s) :

Mining Claims
Declared Forfeited

Claimants are required to pay an annual non-refundable maintenance fee of \$100 or submit a small miner's maintenance fee waiver (waiver), on or before September 1, of each year. These requirements were established by 30 U.S.C. 28f-k, as amended by the Act of October 21, 1998 (112 Stat. 2681-235) at 43 CFR 3833.1-5, 1-6, and 1-7.

The Bureau of Land Management records do not show receipt of a maintenance fee payment, or waiver received on or before September 1, 1999, for the year 2000, for the mining claim(s) listed on the enclosed sheet(s), and therefore, the claims are declared forfeited.

This decision does not relieve you of the requirement for reclamation of all areas disturbed by your activities on lands covered by your mining claim(s) and/or site(s). Failure to reclaim the land to the satisfaction of the authorized officer of the agency upon whose lands you have located may cause the agency to hold the claimant in a status of non-compliance under their surface management regulations. If reclamation is required, you must notify the proper authorized officer upon completion so that final site inspection and clearance may be obtained and your liability released. On BLM administered lands failure to reclaim the land to the satisfaction of the authorized officer as prescribed by 43 CFR 3809.1-1 and 3809.3-2 may cause BLM to hold you in a status of non-compliance under 43 CFR 3809.3-2 and invoke the penalty provisions of 43 CFR 3809.3-2(f).

This decision may be appealed to the Interior Board of Land Appeals, Office of the Secretary, in accordance with the regulations contained in 43 CFR, Part 4 and the enclosed Form 1842-1. If an appeal is taken, your notice of appeal must be filed in this office (at the above address) within 30 days from receipt of this decision. The appellant has the burden of showing that the decision appealed from is in error.

If you wish to file a petition pursuant to regulation 43 CFR 4.21 (58 FR 4939, January 19, 1993) or 43 CFR 2804.1 for a stay of the effectiveness of this decision during the time that your appeal is being

reviewed by the Board, the petition for a stay must accompany your notice of appeal. A petition for a stay is required to show sufficient justification based on the standards listed below. Copies of the notice of appeal and petition for a stay **must** also be submitted to each party named in this decision and to the Interior Board of Land Appeals and to the appropriate Office of the Solicitor (see 43 CFR 4.413) at the same time the original documents are filed with this office. If you request a stay, you have the burden of proof to demonstrate that a stay should be granted.


Standards for Obtaining a Stay

Except as otherwise provided by law or other pertinent regulation, a petition for a stay of a decision pending appeal shall show sufficient justification based on the following standards:

- (1) The relative harm to the parties if the stay is granted or denied,
- (2) The likelihood of the appellant's success on the merits,
- (3) The likelihood of immediate and irreparable harm if the stay is not granted, and
- (4) Whether the public interest favors granting the stay.

If no appeal, or noncompliance, with the above occurs, this decision constitutes final administrative action of this Department as it affects the mining claims. No appeal, protest or petition for reconsideration will be entertained from this decision after the appeal period has expired.

Please include your AMC serial number(s) on all correspondence. If additional information is required, please call Mary Hyde (602) 417-9356.



Ivy J. Garcia
Supervisor, Lands and Minerals Operations

Enclosure(s)

SENDER: COMPLETE THIS SECTION

- Complete items 1, 2, and 3. Also complete item 4 if Restricted Delivery is desired.
- Print your name and address on the reverse so that we can return the card to you.
- Attach this card to the back of the mailpiece, or on the front if space permits.

1. Article Addressed to:

Jaba (US) Inc.
2766 N. Country Club
Tucson, AZ 85716

(952.3)AMC332196,335904,337313,338334,339967.
 341764,349854

2. Article Number (Copy from service label)

R-764406

COMPLETE THIS SECTION ON DELIVERY

A. Received by (Please Print Clearly)

Briscoe

B. Date of Delivery

5/11/00

C. Signature


 Agent AddresseeD. Is delivery address different from item 1? Yes

If Yes, enter delivery address below:

 No

3. Service Type

 Certified Mail Express Mail Registered Return Receipt for Merchandise Insured Mail C.O.D.

4. Restricted Delivery? (Extra Fee)

 Yes

DEPARTMENT OF THE INTERIOR
BUREAU OF LAND MANAGEMENT
Missing Maintenance Fee or Waiver for Year(s) 2000

Claimant: JABA (US) INC -

2766 N COUNTRY CLUB
TUCSON, AZ 85716

Admin State of AZ

Lead File Number - 332196

Serial Number
AMC332196

CLAIM_NAME
LOR #1

Last Assmt.
1999

Closed:

AMC 332196
335911
335919
335953
335956
335961
335964
335969
335972
335975
335980
335984
335994
336006
336022
337320
338346
338349 - 338351

AMC
339967
339969
339971
339973
339975
339981 - 339985
339987
339990 - 339994
341764 - 341772
341774 - 341775
341778 - 341781
341783
341791
341793
341808
341810
341812
341814
349881
349887
349889 - 349893

AMC
349895
349896

349854

Closed 9/1/99/AM


ENTERED INTO COMPUTER

SB 5/9/00

VERIFIED

AS 5/30/00

54

 **DEPARTMENT OF THE INTERIOR**
BUREAU OF LAND MANAGEMENT
Missing Maintenance Fee or Waiver for Year(s) 2000

Claimant: JABA (US) INC -

2766 N COUNTRY CLUB
TUCSON, AZ 85716

Admin State of AZ
Lead File Number - AMC335904

<u>Serial Number</u>	<u>CLAIM_NAME</u>	<u>Last Assmt.</u>
AMC335911	W S B #76	1999
AMC335919	W S B #84	1999
AMC335953	W S B #118	1999
AMC335956	W S B #121	1999
AMC335961	W S B #126	1999
AMC335964	W S B #129	1999
AMC335969	W S B #134	1999
AMC335972	W S B #137	1999
AMC335975	W S B #140	1999
AMC335980	W S B #145	1999
AMC335984	W S B #149	1999
AMC335994	W S B #159	1999
AMC336006	W S B #171	1999
AMC336022	W S B #187	1999

**DEPARTMENT OF THE INTERIOR
BUREAU OF LAND MANAGEMENT**
Missing Maintenance Fee or Waiver for Year(s) 2000

Claimant: JABA (US) INC -

2766 N COUNTRY CLUB
TUCSON, AZ 85716

Admin State of AZ

Lead File Number - AMC337313

Serial Number
AMC337320

CLAIM NAME
W S B #331

Last Assmt.
1999

**DEPARTMENT OF THE INTERIOR
BUREAU OF LAND MANAGEMENT**
Missing Maintenance Fee or Waiver for Year(s) 2000

Claimant: JABA (US) INC -

2766 N COUNTRY CLUB
TUCSON, AZ 85716

Admin State of AZ

Lead File Number - AMC338334

<u>Serial Number</u>	<u>CLAIM_NAME</u>	<u>Last Assmt.</u>
AMC338346	W S B #689	1999
AMC338349	W S B #692	1999
AMC338350	W S B #693	1999
AMC338351	W S B #694	1999

DEPARTMENT OF THE INTERIOR
BUREAU OF LAND MANAGEMENT

Missing Maintenance Fee or Waiver for Year(s) 2000

Claimant: JABA (US) INC -

2766 N COUNTRY CLUB
TUCSON, AZ 85716

Admin State of AZ

Lead File Number - AMC339967

<u>Serial Number</u>	<u>CLAIM NAME</u>	<u>Last Assmt.</u>
AMC339967	LOR #6	1999
AMC339969	LOR #8	1999
AMC339971	LOR #10	1999
AMC339973	LOR #12	1999
AMC339975	LOR #14	1999
AMC339981	LOR #20	1999
AMC339982	LOR #21	1999
AMC339983	LOR #22	1999
AMC339984	LOR #23	1999
AMC339985	LOR #24	1999
AMC339987	LOR #26	1999
AMC339990	LOR #29	1999
AMC339991	LOR #30	1999
AMC339992	LOR #31	1999
AMC339993	LOR #32	1999
AMC339994	LOR #33	1999

**DEPARTMENT OF THE INTERIOR
BUREAU OF LAND MANAGEMENT**

Missing Maintenance Fee or Waiver for Year(s) 2000

Claimant: JABA (US) INC

2766 N COUNTRY CLUB
TUCSON, AZ 85716

Admin State of AZ
Lead File Number - AMC341764

<u>Serial Number</u>	<u>CLAIM_NAME</u>	<u>Last Assmt.</u>
AMC341765	SH #2	1999
AMC341766	SH #3	1999
AMC341767	SH #4	1999
AMC341768	SH #5	1999
AMC341769	SH #6	1999
AMC341770	SH #7	1999
AMC341771	SH #8	1999
AMC341772	SH #9	1999
AMC341774	SH #11	1999
AMC341775	SH #12	1999
AMC341778	SH #15	1999
AMC341779	SH #16	1999
AMC341780	SH #17	1999
AMC341781	SH #18	1999
AMC341783	SH #20	1999
AMC341791	SH #28	1999
AMC341793	SH #30	1999
AMC341808	SH #45	1999
AMC341810	SH #47	1999
AMC341812	SH #49	1999
AMC341814	SH #51	1999
AMC341764	SH #1	1999

DEPARTMENT OF THE INTERIOR
BUREAU OF LAND MANAGEMENT
Missing Maintenance Fee or Waiver for Year(s) 2000

Claimant: JABA (US) INC -

2766 N COUNTRY CLUB
TUCSON, AZ 85716

Admin State of AZ
Lead File Number - AMC349854

<u>Serial Number</u>	<u>CLAIM_NAME</u>	<u>Last Assmt.</u>
AMC349881	ESB #246	1999
AMC349887	ESB #300	1999
AMC349889	ESB #302	1999
AMC349890	ESB #303	1999
AMC349891	ESB #475	1999
AMC349892	ESB #490	1999
AMC349893	ESB #524	1999
AMC349895	ESB #526	1999
AMC349896	ESB #527	1999
AMC349854	ESB #178	1999

5/14/98
mg
5-14-98

3800 (952.3) DDM
A MC 349854

MAY 15 1998

CERTIFIED MAIL - RETURN RECEIPT REQUESTED

DECISION

JABA INC.	:	Lode Mining Claim
2766 North Country Club Road	:	AMC 349894 ESB 525
Tucson, Arizona 85716	:	

Mining Claim Declared Null and Void
Ab Initio

Pursuant to the requirements of the Federal Land Policy and Management Act of 1976, 43 U.S.C. 1744, and the implementing regulations in 43 CFR 3833.1.2, a notice of location for the above-named mining claim was filed for recording in the Arizona State Office of the Bureau of Land Management (BLM), March 31, 1998.

The location notice and accompanying map show the mining claim to be located on the following described lands:

Gila and Salt River Meridian, Arizona

T. 11 S., R. 9 E.,
sec. 36, SW¼.

According to the BLM records, section 36 was granted to the State of Arizona, December 30, 1914. On May 28, 1965, the State of Arizona reconveyed sec. 36, NW¼NW¼, S½NW¼, N½SW¼, SW¼SW¼ T. 11 S., R. 9 E. to the United States. The reconveyed land was leased under the Recreation and Public Purpose Act (R&PP) of June 14, 1926, BLM serial number AZA 17647-01, on July 14, 1982. The lease was renewed January 6, 1993, and will not expire until January 5, 2013. The subject mining claim is therefore, invalid and is hereby declared null and void ab initio. Copies of the serial register pages, location notice, and Master Title Plat are enclosed.

No rights were obtained to that portion of the following claims where there are no federal surface or minerals, or on the R&PP lease in T.11 S., R. 9 E., sec. 36, SW¼, SE¼, and T. 12 S., R. 9 E., sec. 1, NE¼, NW¼, (lot 4). The claims are AMC 349889 ESB 302; AMC 349890 ESB 303; AMC 349891 ESB 475; AMC 349893 ESB 524; AMC 349895 ESB 526; and AMC 349896 ESB 527. A copy of the Master Tile plat is enclosed.

"Mining claims located on land closed to mineral entry are null and void ab Initio as a matter of law, and no property rights are created. Therefore no contest, proceeding or hearing is required prior to a decision holding a claim null and void ab initio." Fletcher De Fisher, Fisher International, Inc., 93 IBLA 68 (1986).

This decision does not relieve you of the requirement for reclamation of all areas disturbed by your activities on lands covered by your mining claim(s) and/or site(s). Failure to reclaim the land to the satisfaction of the authorized officer of the agency upon whose lands you have located may cause the agency to hold the claimant in a status of non-compliance under their surface management regulations. If reclamation is required, you must notify the proper authorized officer upon completion so that final site inspection and clearance may be obtained and your liability released. On BLM administered lands failure to reclaim the land to the satisfaction of the authorized officer as prescribed by 43 CFR 3809.1-1 and 3809.3-2 may cause BLM to hold you in a status of non-compliance under 43 CFR 3809.3-2 and invoke the penalty provisions of 43 CFR 3809.3.2(f).

During the same 30-day compliance period, this decision may be appealed to the Interior Board of Land Appeals, Office of the Secretary, in accordance with the regulations contained in 43 CFR, Part 4 and the enclosed Form 1842-1. If an appeal is taken, your notice of appeal must be filed in this office (at the above address) within 30 days from receipt of this decision. The appellant has the burden of showing that the decision appealed from is in error.

If you wish to file a petition pursuant to regulation 43 CFR 4.21 (58 FR 4939, January 19, 1993) or 43 CFR 2804.1 for a stay of the effectiveness of this decision during the time that your appeal is being reviewed by the Board, the petition for a stay must accompany your notice of appeal. A petition for a stay is required to show sufficient justification based on the standards listed below. Copies of the notice of appeal and petition for a stay **must** also be submitted to each party named in this decision and to the Interior Board of Land Appeals and to the appropriate Office of the Solicitor (see 43 CFR 4.413) at the same time the original documents are filed with this office. If you request a stay, you have the burden of proof to demonstrate that a stay should be granted.

Standards for Obtaining a Stay

Except as otherwise provided by law or other pertinent regulation, a petition for a stay of a decision pending appeal shall show sufficient justification based on the following standards:

- (1) The relative harm to the parties if the stay is granted or denied,
- (2) The likelihood of the appellant's success on the merits,
- (3) The likelihood of immediate and irreparable harm if the stay is not granted, and
- (4) Whether the public interest favors granting the stay.

If no appeal, or noncompliance, with the above occurs, this decision constitutes final administrative action of this Department as it affects the mining claims. No appeal, protest or petition for reconsideration will be entertained from this decision after the appeal period has expired. After the appeal period expires a refund of \$125.00 will be authorized.

Please include your A MC serial number(s) on all correspondence. If additional information is required, please call Dorie Morrison at (602)417-9518.

/s/ Mary Jo Yoas

Mary Jo Yoas
Supervisor, Lands and Minerals Operations

Enclosures

DDMORRISON:ers:5/14/98:A MC 349854

Is your RETURN ADDRESS completed on the reverse side?

SENDER:

- Complete items 1 and/or 2 for additional services.
- Complete items 3, 4a, and 4b.
- Print your name and address on the reverse of this form so that we can return this card to you.
- Attach this form to the front of the mailpiece, or on the back if space does not permit.
- Write "Return Receipt Requested" on the mailpiece below the article number.
- The Return Receipt will show to whom the article was delivered and the date delivered.

I also wish to receive the following services (for an extra fee):

- 1. Addressee's Address
- 2. Restricted Delivery

Consult postmaster for fee.

2. Article Addressed to:

JABA INC.
 2766 N. Country Club Rd.
 Tucson, AZ. 85716

(952.3) DDM A MC 349854

4a. Article Number

76415203

4b. Service Type

- Registered Certified
- Express Mail Insured
- Return Receipt for Merchandise COD

7. Date of Delivery

5/18/98

5. Received By: (Print Name)

8. Addressee's Address (Only if requested and fee is paid)

6. Signature: (Addressee or Agent)

X *Amy J. Tuttle*

Thank you for using Return Receipt Service

UNITED STATES POSTAL SERVICE



First-Class Mail
Postage & Fees Paid
USPS
Permit No. G-10

● Print your name, address, and ZIP Code in this box ●

BUREAU OF LAND MANAGEMENT
Arizona State Office
222 N. Central Avenue
Phoenix, AZ 85004-2203

65



NOTICE!!

These documents have been scanned!

Do not place un-scanned documents beneath this notice!

Do not remove this notice from this file!

GPO Jacket No. 560-102
Print Order 61540
Rise Business Services, LLC
Job=AZ15 7/3/2019



Box Number= AZ15144



Claim Begin-End: AMC349854-AMC349896

3 Transfers



AZ15144-4

AMC349780-AMC350128

**NO
DOCUMENTS
FOUND**

NO DOCUMENTS FOUND
NO DOCUMENTS FOUND

NOTICE!!

These documents have been scanned!

Do not place un-scanned documents beneath this notice!

Do not remove this notice from this file!

GPO Jacket No. 560-102
Print Order 61540
Rise Business Services, LLC
Job=AZ15 7/3/2019



Box Number= AZ15144



Claim Begin-End: AMC349854-AMC349896

4 Annual Filings



AZ15144-4

AMC349780-AMC350128



411030
411039
141709

August 29, 2018

United States Department of the Interior
Bureau of Land Management
Arizona State Office
One North Central Avenue
Phoenix, Arizona 85004-2203

PHOENIX, ARIZONA

2018 AUG 31 A 11: 11

RECEIVED
BLM AZ STATE OFFICE

349854

Re: Filing- 2019 Certificate of Payment for Rental & Maintenance Fees

Dear BLM Official,

Please find the enclosed the Certificate of Payment for Rental and Maintenance Fees covering fifty seven (57) HM and nine (9) TS unpatented lode mining claims located in Cochise County, AZ. We understand the 2018-2019 maintenance fee is \$155 per claim, this making a total of ten thousand two hundred thirty dollars (\$10,230). A company check in this amount is attached.

Thank you for your time and attention to our request.

Very truly yours,

James A. Briscoe
CEO
Liberty Star Uranium & Metals Corp.
520-907-9492
JBriscoe@LibertyStarUranium.com

ENTERED
SEP 07 2018
BY: RAM

CORRECTED
~> 4256048
4255312



MAINTENANCE FEE PAYMENT

Claimant Name: Liberty Star Uranium & Metals Corp.

Address: 5610 E. Sutler Lane

City: Tucson State: AZ Zip: 85712

Telephone: (520) 907-9492

E-mail address: jbriscoe@libertystaruranium.com

Signature: 

Check here if this is a change of address.

RECEIVED
BLM AZ STATE OFFICE
2010 AUG 31 A 11: 11
PHOENIX, ARIZONA

BLM
Date
Stamp

LINE NO.	AMC NUMBER	CLAIM/SITE NAME	COUNTY RECORDER DATA (If available)	TWP	RNG	SEC
1		Please See Attached				
2						
3						
4						
5						
6						
7						
8						
9						
10						

List additional claims on Form MCF114.

Bureau of Land Management
Arizona State Office
www.blm.gov/az/

No. of Claims*: _____ x \$155 = _____
Check No: _____ Init. _____
Receipt No.: _____
For BLM Use Only

* \$155 per lode mining claim, mill site, or tunnel site; and \$155 for each 20 acres or portion thereof for each placer mining claim.

Form: MCF112
Revised July 2014

Date and Time Run:
8/29/2018 1:32:10 PM

DEPARTMENT OF THE INTERIOR
BUREAU OF LAND MANAGEMENT
Mining Claims

Page 1 of 3

CUSTOMER INFORMATION

Admin State: AZ
Geo State: AZ
Claimant: LIBERTY STAR URANIUM & METALS
Address: 5610 E SUTLER LN
City: TUCSON State: AZ Zip: 85712-5237
Customer ID: 2264607
Number of ACTIVE Cases: 66

Required MF: \$10,230.00

Serial Number	Lead Serial Number	Claim Name	Required MF	Case Type	Disposition
AMC411030	AMC411030	TS 168	\$155.00	LODE	ACTIVE
AMC411031	AMC411030	TS 169	\$155.00	LODE	ACTIVE
AMC411032	AMC411030	TS 170	\$155.00	LODE	ACTIVE
AMC411033	AMC411030	TS 171	\$155.00	LODE	ACTIVE
AMC411034	AMC411030	TS 172	\$155.00	LODE	ACTIVE
AMC411035	AMC411030	TS 173	\$155.00	LODE	ACTIVE
AMC411036	AMC411030	TS 174	\$155.00	LODE	ACTIVE
AMC411037	AMC411030	TS 175	\$155.00	LODE	ACTIVE
AMC411038	AMC411030	TS 176	\$155.00	LODE	ACTIVE
AMC411039	AMC411039	HM 87	\$155.00	LODE	ACTIVE
AMC411040	AMC411039	HM 88	\$155.00	LODE	ACTIVE
AMC411041	AMC411039	HM 89	\$155.00	LODE	ACTIVE
AMC411042	AMC411039	HM 90	\$155.00	LODE	ACTIVE
AMC411043	AMC411039	HM 91	\$155.00	LODE	ACTIVE
AMC411044	AMC411039	HM 92	\$155.00	LODE	ACTIVE
AMC411045	AMC411039	HM 93	\$155.00	LODE	ACTIVE
AMC411046	AMC411039	HM 94	\$155.00	LODE	ACTIVE
AMC411047	AMC411039	HM 95	\$155.00	LODE	ACTIVE
AMC411048	AMC411039	HM 96	\$155.00	LODE	ACTIVE
AMC411049	AMC411039	HM 97	\$155.00	LODE	ACTIVE
AMC411050	AMC411039	HM 98	\$155.00	LODE	ACTIVE
AMC411051	AMC411039	HM 99	\$155.00	LODE	ACTIVE
AMC411052	AMC411039	HM 100	\$155.00	LODE	ACTIVE
AMC411053	AMC411039	HM 101	\$155.00	LODE	ACTIVE
AMC411054	AMC411039	HM 102	\$155.00	LODE	ACTIVE

NO WARRANTY IS MADE BY BLM
FOR USE OF THE DATA FOR
PURPOSES NOT INTENDED BY BLM

RECEIVED
BLM AZ STATE OFFICE
2018 AUG 31 A 11:11
PHOENIX, ARIZONA

Date and Time Run:
8/29/2018 1:32:10 PM

DEPARTMENT OF THE INTERIOR
BUREAU OF LAND MANAGEMENT
Mining Claims

Serial Number	Lead Serial Number	Claim Name	Required MF	Case Type	Disposition
AMC411055	AMC411039	HM 103	\$155.00	LODE	ACTIVE
AMC411056	AMC411039	HM 104	\$155.00	LODE	ACTIVE
AMC411057	AMC411039	HM 105	\$155.00	LODE	ACTIVE
AMC411058	AMC411039	HM 106	\$155.00	LODE	ACTIVE
AMC411059	AMC411039	HM 107	\$155.00	LODE	ACTIVE
AMC411060	AMC411039	HM 108	\$155.00	LODE	ACTIVE
AMC411061	AMC411039	HM 109	\$155.00	LODE	ACTIVE
AMC411062	AMC411039	HM 110	\$155.00	LODE	ACTIVE
AMC411063	AMC411039	HM 111	\$155.00	LODE	ACTIVE
AMC411064	AMC411039	HM 112	\$155.00	LODE	ACTIVE
AMC411065	AMC411039	HM 113	\$155.00	LODE	ACTIVE
AMC411066	AMC411039	HM 114	\$155.00	LODE	ACTIVE
AMC411067	AMC411039	HM 115	\$155.00	LODE	ACTIVE
AMC411068	AMC411039	HM 116	\$155.00	LODE	ACTIVE
AMC411069	AMC411039	HM 117	\$155.00	LODE	ACTIVE
AMC411070	AMC411039	HM 118	\$155.00	LODE	ACTIVE
AMC411071	AMC411039	HM 119	\$155.00	LODE	ACTIVE
AMC411072	AMC411039	HM 120	\$155.00	LODE	ACTIVE
AMC411073	AMC411039	HM 121	\$155.00	LODE	ACTIVE
AMC411074	AMC411039	HM 122	\$155.00	LODE	ACTIVE
AMC411075	AMC411039	HM 123	\$155.00	LODE	ACTIVE
AMC411076	AMC411039	HM 124	\$155.00	LODE	ACTIVE
AMC411077	AMC411039	HM 125	\$155.00	LODE	ACTIVE
AMC411078	AMC411039	HM 126	\$155.00	LODE	ACTIVE
AMC411079	AMC411039	HM 127	\$155.00	LODE	ACTIVE
AMC411080	AMC411039	HM 128	\$155.00	LODE	ACTIVE
AMC411081	AMC411039	HM 129	\$155.00	LODE	ACTIVE
AMC411082	AMC411039	HM 130	\$155.00	LODE	ACTIVE
AMC411083	AMC411039	HM 131	\$155.00	LODE	ACTIVE
AMC411084	AMC411039	HM 132	\$155.00	LODE	ACTIVE
AMC411085	AMC411039	HM 133	\$155.00	LODE	ACTIVE
AMC411086	AMC411039	HM 134	\$155.00	LODE	ACTIVE
AMC411087	AMC411039	HM 135	\$155.00	LODE	ACTIVE
AMC411088	AMC411039	HM 136	\$155.00	LODE	ACTIVE
AMC411089	AMC411039	HM 137	\$155.00	LODE	ACTIVE
AMC411090	AMC411039	HM 138	\$155.00	LODE	ACTIVE
AMC411091	AMC411039	HM 139	\$155.00	LODE	ACTIVE

NO WARRANTY IS MADE BY BLM
FOR USE OF THE DATA FOR
PURPOSES NOT INTENDED BY BLM

Date and Time Run:
8/29/2018 1:32:10 PM

DEPARTMENT OF THE INTERIOR
BUREAU OF LAND MANAGEMENT
Mining Claims

Page 3 of 3

Serial Number	Lead Serial Number	Claim Name	Required MF	Case Type	Disposition
AMC411092	AMC411039	HM 140	\$155.00	LODE	ACTIVE
AMC411093	AMC411039	HM 141	\$155.00	LODE	ACTIVE
AMC411094	AMC411039	HM 142	\$155.00	LODE	ACTIVE
AMC411095	AMC411039	HM 143	\$155.00	LODE	ACTIVE

RECEIVED
BLM AZ STATE OFFICE
2018 AUG 31 A 11:11
PHOENIX, ARIZONA

NO WARRANTY IS MADE BY BLM
FOR USE OF THE DATA FOR
PURPOSES NOT INTENDED BY BLM

JABA (US) Inc.

5610 E. Sutler lane
Tucson, AZ 85712
(520) 907-9492

U.S. Department of the Interior
Bureau of Land Management
Arizona State Office
One North Central Avenue
Phoenix, Arizona 85004-4427

RECEIVED
BLM AZ STATE OFFICE
2018 AUG 31 A 11: 11
PHOENIX, ARIZONA

RE: 2019 Payment for Maintenance Fee towards TS Claim Group

Dear BLM Official,

Please find enclosed the Certificate of Payment for Rental and Maintenance Fees covering (29) TS unpatented lode mining claims located in Cochise County, AZ. We understand the 2018-2019 rental fee is (\$155) per claim site, this making a total of four thousand four hundred ninety five dollars (\$4,495). A company check in this amount is attached.


Thank you for your time and attention to our request.

Yours Very Truly,



James A. Briscoe, President JABA (US) Inc.

MAINTENANCE FEE PAYMENT

Claimant Name: JABA US INC
 Address: 5610 E. Sutler Lane
 City: Tucson State: AZ Zip: 85712
 Telephone: (520) 907-9492
 E-mail address: jbriscoe@libertystaruranium.com
 Signature: 

RECEIVED
 BLM AZ STATE OFFICE
 2018 AUG 31 A 11: 11
 PHOENIX, ARIZONA
 BLM
 Date
 Stamp

Check here if this is a change of address.

LINE NO.	AMC NUMBER	CLAIM/SITE NAME	COUNTY RECORDER DATA (If available)	TWP	RNG	SEC
1		Please See Attached				
2						
3						
4						
5						
6						
7						
8						
9						
10						

List additional claims on Form MCF114.

Bureau of Land Management
Arizona State Office
www.blm.gov/az/

No. of Claims*: _____ x \$155 = _____
 Check No: _____ Init. _____
 Receipt No.: _____
For BLM Use Only

* \$155 per lode mining claim, mill site, or tunnel site; and \$155 for each 20 acres or portion thereof for each placer mining claim.

Form: MCF112
 Revised July 2014

This form is available from the **Arizona Geological Survey** and may be reproduced.

Date and Time Run:
8/29/2018 1:38:34 PM

DEPARTMENT OF THE INTERIOR
BUREAU OF LAND MANAGEMENT
Mining Claims

CUSTOMER INFORMATION

Admin State: AZ
Geo State: AZ
Claimant: JABA US INC
Address: 5610 E SUTLER LN
City: TUCSON State: AZ Zip: 85712-5237
Customer ID: 35766
Number of ACTIVE Cases: 29

Required MF: \$4,495.00

Serial Number	Lead Serial Number	Claim Name	Required MF	Case Type	Disposition
AMC141838	AMC141709	TS #129	\$155.00	LODE	ACTIVE
AMC141839	AMC141709	TS #130	\$155.00	LODE	ACTIVE
AMC141840	AMC141709	TS #131	\$155.00	LODE	ACTIVE
AMC141841	AMC141709	TS #132	\$155.00	LODE	ACTIVE
AMC141842	AMC141709	TS #133	\$155.00	LODE	ACTIVE
AMC141843	AMC141709	TS #134	\$155.00	LODE	ACTIVE
AMC141844	AMC141709	TS #135	\$155.00	LODE	ACTIVE
AMC141845	AMC141709	TS #136	\$155.00	LODE	ACTIVE
AMC141846	AMC141709	TS #137	\$155.00	LODE	ACTIVE
AMC141847	AMC141709	TS #138	\$155.00	LODE	ACTIVE
AMC141848	AMC141709	TS #139	\$155.00	LODE	ACTIVE
AMC141849	AMC141709	TS #140	\$155.00	LODE	ACTIVE
AMC141850	AMC141709	TS #141	\$155.00	LODE	ACTIVE
AMC141851	AMC141709	TS #142	\$155.00	LODE	ACTIVE
AMC141852	AMC141709	TS #143	\$155.00	LODE	ACTIVE
AMC141853	AMC141709	TS #144	\$155.00	LODE	ACTIVE
AMC141854	AMC141709	TS #145	\$155.00	LODE	ACTIVE
AMC141855	AMC141709	TS #146	\$155.00	LODE	ACTIVE
AMC141856	AMC141709	TS #147	\$155.00	LODE	ACTIVE
AMC141857	AMC141709	TS #148	\$155.00	LODE	ACTIVE
AMC141858	AMC141709	TS #149	\$155.00	LODE	ACTIVE
AMC141859	AMC141709	TS #150	\$155.00	LODE	ACTIVE
AMC141860	AMC141709	TS #151	\$155.00	LODE	ACTIVE
AMC141861	AMC141709	TS #152	\$155.00	LODE	ACTIVE
AMC141872	AMC141709	TS #163	\$155.00	LODE	ACTIVE

NO WARRANTY IS MADE BY BLM
FOR USE OF THE DATA FOR
PURPOSES NOT INTENDED BY BLM

RECEIVED
BLM AZ STATE OFFICE
2018 AUG 31 A 11:12
PHOENIX, ARIZONA

Date and Time Run:
8/29/2018 1:38:34 PM

Page 2 of 2

DEPARTMENT OF THE INTERIOR
BUREAU OF LAND MANAGEMENT
Mining Claims

Serial Number	Lead Serial Number	Claim Name	Required MF	Case Type	Disposition
AMC141873	AMC141709	TS #164	\$155.00	LODE	ACTIVE
AMC141874	AMC141709	TS #165	\$155.00	LODE	ACTIVE
AMC141875	AMC141709	TS #166	\$155.00	LODE	ACTIVE
AMC141876	AMC141709	TS #167	\$155.00	LODE	ACTIVE

NO WARRANTY IS MADE BY BLM
FOR USE OF THE DATA FOR
PURPOSES NOT INTENDED BY BLM

JABA (US) Inc.

5610 E. Sutler lane
Tucson, AZ 85712
(520) 907-9492

U.S. Department of the Interior
Bureau of Land Management
Arizona State Office
One North Central Avenue
Phoenix, Arizona 85004-4427

RECEIVED
BLM AZ STATE OFFICE
2018 AUG 31 A 11: 12
PHOENIX, ARIZONA

RE: 2019 Payment for Maintenance Fee towards ESB Claim Group

Dear BLM Official,

Please find enclosed the Certificate of Payment for Rental and Maintenance Fees covering (1) ESB unpatented lode mining claim located in Pima County, AZ. We understand the 2018-2019 rental fee is (\$155) per claim site, this making a total of one hundred fifty five dollars (\$155.00). A company check in this amount is attached.


Thank you for your time and attention to our request.

Yours Very Truly,



James A. Briscoe, President JABA (US) Inc.

MAINTENANCE FEE PAYMENT

Claimant Name: JABA US INC
 Address: 5610 E. Sutler Lane
 City: Tucson State: AZ Zip: 85712
 Telephone: (520) 907-9492
 E-mail address: jbriscoe@libertystaruranium.com
 Signature: 

RECEIVED
 BLM AZ STATE OFFICE
 2010 AUG 31 A 11:12
 PHOENIX, ARIZONA
 BLM
 Date
 Stamp

Check here if this is a change of address.

LINE NO.	AMC NUMBER	CLAIM/SITE NAME	COUNTY RECORDER DATA (If available)	TWP	RNG	SEC
1		Please See Attached				
2						
3						
4						
5						
6						
7						
8						
9						
10						

List additional claims on Form MCF114.

No. of Claims*: _____ x \$155 = _____
 Check No: _____ Init. _____
 Receipt No.: _____
For BLM Use Only

Bureau of Land Management
Arizona State Office
www.blm.gov/az/

* \$155 per lode mining claim, mill site, or tunnel site; and \$155 for each 20 acres or portion thereof for each placer mining claim.

Form: MCF112
 Revised July 2014

Date and Time Run:
8/29/2018 1:42:41 PM

DEPARTMENT OF THE INTERIOR
BUREAU OF LAND MANAGEMENT
Mining Claims

CUSTOMER INFORMATION

Admin State: AZ
 Geo State: AZ
 Claimant: JABA US INC
 Address: 5610 E SUTLER LN
 City: TUCSON State: AZ Zip: 85712-5237
 Customer ID: 35766
 Number of ACTIVE Cases: 26

Required MF: ~~\$4,030.00~~ \$155.00 for AMC349861 (ESB #186)

Serial Number	Lead Serial Number	Claim Name	Required MF	Case Type	Disposition
AMC349855	AMC349854	ESB #180	\$155.00	LODE	ACTIVE
AMC349856	AMC349854	ESB #181	\$155.00	LODE	ACTIVE
AMC349857	AMC349854	ESB #182	\$155.00	LODE	ACTIVE
AMC349858	AMC349854	ESB #183	\$155.00	LODE	ACTIVE
AMC349859	AMC349854	ESB #184	\$155.00	LODE	ACTIVE
AMC349860	AMC349854	ESB #185	\$155.00	LODE	ACTIVE
AMC349861	AMC349854	ESB #186	\$155.00	LODE	ACTIVE
AMC349862	AMC349854	ESB #187	\$155.00	LODE	ACTIVE
AMC349863	AMC349854	ESB #188	\$155.00	LODE	ACTIVE
AMC349864	AMC349854	ESB #189	\$155.00	LODE	ACTIVE
AMC349865	AMC349854	ESB #190	\$155.00	LODE	ACTIVE
AMC349866	AMC349854	ESB #191	\$155.00	LODE	ACTIVE
AMC349867	AMC349854	ESB #192	\$155.00	LODE	ACTIVE
AMC349868	AMC349854	ESB #193	\$155.00	LODE	ACTIVE
AMC349869	AMC349854	ESB #194	\$155.00	LODE	ACTIVE
AMC349870	AMC349854	ESB #195	\$155.00	LODE	ACTIVE
AMC349871	AMC349854	ESB #196	\$155.00	LODE	ACTIVE
AMC349872	AMC349854	ESB #197	\$155.00	LODE	ACTIVE
AMC349873	AMC349854	ESB #198	\$155.00	LODE	ACTIVE
AMC349874	AMC349854	ESB #199	\$155.00	LODE	ACTIVE
AMC349875	AMC349854	ESB #200	\$155.00	LODE	ACTIVE
AMC349876	AMC349854	ESB #201	\$155.00	LODE	ACTIVE
AMC349877	AMC349854	ESB #202	\$155.00	LODE	ACTIVE
AMC349878	AMC349854	ESB #203	\$155.00	LODE	ACTIVE
AMC349879	AMC349854	ESB #204	\$155.00	LODE	ACTIVE
AMC349880	AMC349854	ESB #205	\$155.00	LODE	ACTIVE
AMC349881	AMC349854	ESB #206	\$155.00	LODE	ACTIVE
AMC349882	AMC349854	ESB #207	\$155.00	LODE	ACTIVE
AMC349883	AMC349854	ESB #208	\$155.00	LODE	ACTIVE
AMC349884	AMC349854	ESB #209	\$155.00	LODE	ACTIVE
AMC349885	AMC349854	ESB #210	\$155.00	LODE	ACTIVE
AMC349886	AMC349854	ESB #211	\$155.00	LODE	ACTIVE

NO WARRANTY IS MADE BY BLM
FOR USE OF THE DATA FOR
PURPOSES NOT INTENDED BY BLM

RECEIVED
BLM AZ STATE OFFICE
2018 AUG 31 A 11:12
PHOENIX, ARIZONA

Date and Time Run:
8/29/2018 1:42:41 PM

Page 2 of 2

DEPARTMENT OF THE INTERIOR
BUREAU OF LAND MANAGEMENT
Mining Claims

Serial Number	Lead Serial Number	Claim Name	Required MF	Case Type	Disposition
AMC949888	AMC949854	ESB #301	\$155.00	LODE	ACTIVE

NO WARRANTY IS MADE BY BLM
FOR USE OF THE DATA FOR
PURPOSES NOT INTENDED BY BLM

Align top of FedEx Express® shipping label here.

Align bottom of peel and stick airbill here.



RECEIVED
BLM AZ STATE OFFICE
2018 AUG 31 A 11:10
PHOENIX, ARIZONA



peel and stick

<https://www.fedex.com/shipping/html/en/PrintFrame.html>

ORIGIN ID: TUSA (520) 907-9492
JAMES A. BRISCOE
LIBERTY STAR URANIUM & METALS CORP.
9510 E. SUTLER LANE
TUCSON, AZ 85712
UNITED STATES US

SHIP DATE: 29AUG18
ACTWGT: 0.50 LB
CAD: 1042191677/NET4040

BILL SENDER

TO BUREAU OF LAND MANAGEMENT

1 N CENTRAL AVE
STE 800
PHOENIX AZ 85004

(602) 417-9528 REF: LABALBSR MAINTENANCE FEE PYMT



552112350025

TRK# 7730 9750 1453
0201

FRI - 31 AUG 10:30A
MORNING 2DAY

SH ZSYA

ASR
85004
PHX

AZ-US



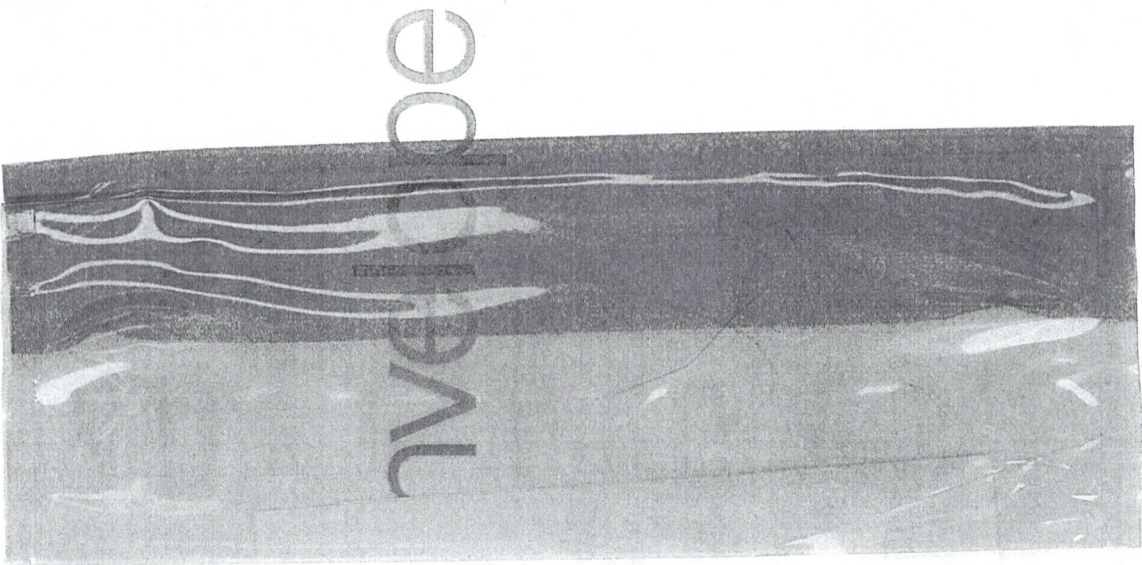
this label

Handwritten initials

Place a copy of the shipping documentation inside the package.

Put the shipping label on the package.

© 2018 FedEx



FedEx[®] Express

Shipping, Meet Sustain.

Now, getting it there on time there sustainably, because Target Neutral to use carbon envelope shipment. Of course, from 100% recycled content.

It's part of EarthSmart[®] — For a more sustainable world.

Go to earthsmart.fedex.com



RT 277
ST 1.3
1 10:30 1453
D 08.31

FedEx
TRK# 7730 9750 1453
10201

SH ZSYA



1790381 08/29 55211/3309/DCAS

FRI - 31 AUG 10:30A
MORNING 2DAY[®] Int

ASR
85004
PHX
AZ-US

ts Only

with the container and
terms and conditions and
applicable FedEx
current FedEx Service

Express services,
visit fedex.com,
or call 1-800-4FEDX.

Insert shipping document here.

United States Department of the Interior
Bureau of Land Management
 DIV OF LANDS, MINRLS & ENERGY
 ONE N CENTRAL AVE
 PHOENIX, AZ 85004 -4427
 Phone: 602-417-9200

Receipt

No: 4255312

Transaction #: 4370849	
Date of Transaction: 09/04/2018	
CUSTOMER:	
LIBERTY STAR URANIUM & METALS CORP 5610 E SUTLER LN TUCSON, AZ 85712-5237 US	

LINE #	QTY	DESCRIPTION	REMARKS	UNIT PRICE	TOTAL
1	1.00	LOCATABLE MINERALS / MINING CLAIMS- NOT NEW-UNADJUD, ONE AUTH NO. ONLY / MINING CLAIM MONEY RECEIVED CASES: AMC411030/\$14880.00	MAINT 2019/96	- n/a -	14880.00
TOTAL:					\$14,880.00

PAYMENT INFORMATION			
1	AMOUNT:	10230.00	POSTMARKED: N/A
	TYPE:	CHECK	RECEIVED: 08/31/2018
	CHECK NO:	2191	
	NAME:	LIBERTY STAR URANIUM & METALS CORP 5610 E SUTLER LN TUCSON AZ 85712-5237 US	
2	AMOUNT:	4495.00	POSTMARKED: N/A
	TYPE:	CHECK	RECEIVED: 08/31/2018
	CHECK NO:	2192	
	NAME:	LIBERTY STAR URANIUM & METALS CORP 5610 E SUTLER LN TUCSON AZ 85712-5237 US	
3	AMOUNT:	155.00	POSTMARKED: N/A
	TYPE:	CHECK	RECEIVED: 08/31/2019
	CHECK NO:	2193	
	NAME:	LIBERTY STAR URANIUM & METALS CORP 5610 E SUTLER LN TUCSON AZ 85712-5237 US	

REMARKS

copied exactly as is - full

This receipt was generated by the automated BLM Collections and Billing System and is a paper representation of a portion of the official electronic record contained therein.

United States Department of the Interior
Bureau of Land Management
 DIV OF LANDS, MINRLS & ENERGY
 ONE N CENTRAL AVE
 PHOENIX, AZ 85004 -4427
 Phone: 602-417-9200

Receipt

No: 4256048

Transaction #: 4371592	
Date of Transaction: 09/05/2018	
CUSTOMER:	
LIBERTY STAR URANIUM & METALS CORP 5610 E SUTLER LN TUCSON,AZ 85712-5237 US	

LINE #	QTY	DESCRIPTION	REMARKS	UNIT PRICE	TOTAL
1	1.00	LOCATABLE MINERALS / MINING CLAIMS- NOT NEW-UNADJUD,ONE AUTH NO. ONLY / MINING CLAIM MONEY RECEIVED CASES: AMC411030/\$14880.00	MAINT 2019/96	- n/a -	14880.00
TOTAL:					\$14,880.00

PAYMENT INFORMATION				
1	AMOUNT:	10230.00	POSTMARKED:	N/A
	TYPE:	CHECK	RECEIVED:	08/31/2018
	CHECK NO:	2191		
	NAME:	LIBERTY STAR URANIUM & METALS CORP BOX 32909 TUCSON AZ 85751 US		
2	AMOUNT:	4495.00	POSTMARKED:	N/A
	TYPE:	CHECK	RECEIVED:	08/31/2018
	CHECK NO:	2192		
	NAME:	LIBERTY STAR URANIUM & METALS CORP BOX 32909 TUCSON AZ 85751 US		
3	AMOUNT:	155.00	POSTMARKED:	N/A
	TYPE:	CHECK	RECEIVED:	08/31/2018
	CHECK NO:	2193		
	NAME:	LIBERTY STAR URANIUM & METALS CORP BOX 32909 TUCSON AZ 85751 US		

REMARKS

This receipt was generated by the automated BLM Collections and Billing System and is a paper representation of a portion of the official electronic record contained therein.

411030

United States Department of the Interior
Bureau of Land Management
 DIV OF LANDS, MINRLS & ENERGY
 ONE N CENTRAL AVE
 PHOENIX, AZ 85004 -4427
 Phone: 602-417-9200

Receipt

No: 4256048

Transaction #: 4371592		<i>corrected receipt</i>
Date of Transaction: 09/05/2018		
CUSTOMER:		
LIBERTY STAR URANIUM & METALS CORP 5610 E SUTLER LN TUCSON, AZ 85712-5237 US		

LINE #	QTY	DESCRIPTION	REMARKS	UNIT PRICE	TOTAL
1	1.00	LOCATABLE MINERALS / MINING CLAIMS- NOT NEW-UNADJUD, ONE AUTH NO. ONLY / MINING CLAIM MONEY RECEIVED CASES: AMC411030/\$14880.00	MAINT 2019/96	- n/a -	14880.00
TOTAL:					\$14,880.00

PAYMENT INFORMATION			
1	AMOUNT:	10230.00	POSTMARKED: N/A
	TYPE:	CHECK	RECEIVED: 08/31/2018
	CHECK NO:	2191	
	NAME:	LIBERTY STAR URANIUM & METALS CORP BOX 32909 TUCSON AZ 85751 US	
2	AMOUNT:	4495.00	POSTMARKED: N/A
	TYPE:	CHECK	RECEIVED: 08/31/2018
	CHECK NO:	2192	
	NAME:	LIBERTY STAR URANIUM & METALS CORP BOX 32909 TUCSON AZ 85751 US	
3	AMOUNT:	155.00	POSTMARKED: N/A
	TYPE:	CHECK	RECEIVED: 08/31/2018
	CHECK NO:	2193	
	NAME:	LIBERTY STAR URANIUM & METALS CORP BOX 32909 TUCSON AZ 85751 US	

REMARKS

This receipt was generated by the automated BLM Collections and Billing System and is a paper representation of a portion of the official electronic record contained therein.

daily.cbs.MC.20180904_09042104.outAZ
DEPARTMENT OF INTERIOR BUREAU OF LAND MANAGEMENT
CBS COLLECTIONS IMPORT
daily.cbs.MC.20180904_09042104.out AZ
REJECTED TRANSACTIONS
Sep 4 21:06

TRANS TYPE	SERIAL NUMBER	ACTION DT	CODE	REMARKS	PEND	RECEIPT NO	CBS ID	ADDITIONAL INFORMATION
ADD	AMC411030	08312019	392	\$155.00;1		4255312	2616248	TRANS ID: 4370849 CASE TYPE: 384101 CBS OFFC: LLAZ920000 CBS LOGIN: TCOLADON

FUTURE DATES NOT ALLOWED FOR MINING CLAIMS CASES

Handwritten notes:
TINA -
LOOKS LIKE
A TYPO ON
THE CBS
TRANSACTION.
Ride

United States Department of the Interior
Bureau of Land Management
 DIV OF LANDS, MINRLS & ENERGY
 ONE N CENTRAL AVE
 PHOENIX, AZ 85004 -4427
 Phone: 602-417-9200

Receipt

No: 4255312

Transaction #: 4370849	
Date of Transaction: 09/04/2018	
CUSTOMER:	
LIBERTY STAR URANIUM & METALS CORP 5610 E SUTLER LN TUCSON, AZ 85712-5237 US	

LINE #	QTY	DESCRIPTION	REMARKS	UNIT PRICE	TOTAL
1	1.00	LOCATABLE MINERALS / MINING CLAIMS- NOT NEW-UNADJUD, ONE AUTH NO. ONLY / MINING CLAIM MONEY RECEIVED CASES: AMC411030/\$14880.00	MAINT 2019/96	- n/a -	14880.00
TOTAL:					\$14,880.00

PAYMENT INFORMATION			
1	AMOUNT:	10230.00	POSTMARKED: N/A
	TYPE:	CHECK	RECEIVED: 08/31/2018
	CHECK NO:	2191	
	NAME:	LIBERTY STAR URANIUM & METALS CORP 5610 E SUTLER LN TUCSON AZ 85712-5237 US	
2	AMOUNT:	4495.00	POSTMARKED: N/A
	TYPE:	CHECK	RECEIVED: 08/31/2018
	CHECK NO:	2192	
	NAME:	LIBERTY STAR URANIUM & METALS CORP 5610 E SUTLER LN TUCSON AZ 85712-5237 US	
3	AMOUNT:	155.00	POSTMARKED: N/A
	TYPE:	CHECK	RECEIVED: 08/31/2019
	CHECK NO:	2193	
	NAME:	LIBERTY STAR URANIUM & METALS CORP 5610 E SUTLER LN TUCSON AZ 85712-5237 US	

349854

MAINTENANCE FEE PAYMENT

Claimant Name: JABA US INC

Address: 5610 E. Sutler Lane


City: Tucson State: AZ Zip: 85712

Telephone: (520) 907-9492

E-mail address: jbriscoe@libertystaruranium.com

Signature: [Handwritten Signature]

Check here if this is a change of address.



LINE NO.	AMC NUMBER	CLAIM/SITE NAME	COUNTY RECORDER DATA (If available)	TWP	RNG	SEC
1		Please See Attached				
2						
3						
4						
5						
6						
7						
8						
9						
10						

List additional claims on Form MCF114.


No. of Claims*: 26 x \$155 = 4,030
 Check No: 2153 Init. JAB
 Receipt No.: 3838835
For BLM Use Only

**Bureau of Land Management
Arizona State Office**
www.blm.gov/az/

* \$155 per lode mining claim, mill site, or tunnel site; and \$155 for each 20 acres or portion thereof for each placer mining claim.

Form: MCF112
Revised July 2014

This form is available from the **Arizona Geological Survey** and may be reproduced.



DEPARTMENT OF THE INTERIOR
BUREAU OF LAND MANAGEMENT
MINING CLAIMS

Customer Information - WITH Serial No. and Claim Name

ACTIVE CLAIMS

Admin State: AZ
Geo State: AZ

JABA US INC
5610 E SUTLER LN
TUCSON, AZ 85712-5237

CUSTOMER ID: 35766

<u>Serial No.</u>	<u>Claim Name/Number</u>	<u>Lead Serial No.</u>	<u>Disposition</u>
AMC349855	ESB #180	AMC349854	ACTIVE
AMC349856	ESB #181	AMC349854	ACTIVE
AMC349857	ESB #182	AMC349854	ACTIVE
AMC349858	ESB #183	AMC349854	ACTIVE
AMC349859	ESB #184	AMC349854	ACTIVE
AMC349860	ESB #185	AMC349854	ACTIVE
AMC349861	ESB #186	AMC349854	ACTIVE
AMC349862	ESB #187	AMC349854	ACTIVE
AMC349863	ESB #188	AMC349854	ACTIVE
AMC349864	ESB #189	AMC349854	ACTIVE
AMC349865	ESB #190	AMC349854	ACTIVE
AMC349866	ESB #191	AMC349854	ACTIVE
AMC349868	ESB #193	AMC349854	ACTIVE
AMC349870	ESB #195	AMC349854	ACTIVE
AMC349874	ESB #238	AMC349854	ACTIVE
AMC349875	ESB #240	AMC349854	ACTIVE
AMC349877	ESB #242	AMC349854	ACTIVE
AMC349878	ESB #243	AMC349854	ACTIVE
AMC349879	ESB #244	AMC349854	ACTIVE
AMC349880	ESB #245	AMC349854	ACTIVE
AMC349882	ESB #247	AMC349854	ACTIVE
AMC349883	ESB #248	AMC349854	ACTIVE
AMC349884	ESB #249	AMC349854	ACTIVE
AMC349885	ESB #250	AMC349854	ACTIVE
AMC349886	ESB #251	AMC349854	ACTIVE
AMC349888	ESB #301	AMC349854	ACTIVE

Number of ACTIVE cases: 26

NO WARRANTY IS MADE BY BLM
FOR USE OF THE DATA FOR
PURPOSES NOT INTENDED BY BLM

2017 MAY 16 P 2 32

May 9, 2017

JABA (US) Inc.

5610 E. Sutler lane
Tucson, AZ 85712
(520) 907-9492

U.S. Department of the Interior
Bureau of Land Management
Arizona State Office
One North Central Avenue
Phoenix, Arizona 85004-4427

2017 MAY 16 P 2:32
BLM - PHOENIX


RE: 2017-2018 Payment for Maintenance Fee towards ESB Claim Group

Dear BLM Official,

Please find enclosed the Certificate of Payment for Rental and Maintenance Fees covering (26) ESB unpatented lode mining claims located in Pima County, AZ. We understand the 2017-2018 rental fee is (\$155) per claim site, this making a total of four thousand thirty dollars (\$4,030). A company check in this amount is attached.

Thank you for your time and attention to our request.

Yours Very Truly,



James A. Briscoe, President JABA (US) Inc.

FedEx Express



FedEx carbon-neutral envelope shipping

Align top of FedEx Express® shipping label here.


FedEx
TRK# 7791 1941 1252
0201

TUE - 16 MAY 4:30P
EXPRESS SAVER

Post # 150997435 RTZ EXP 0010

SH ZSYA

ASR
85004
AZ - US PHX



92296733 05/11 546J1/8734/53C1

velope

BLM AZ STATE OFFICE
2017 MAY 16 P 2:51
PHOENIX, ARIZONA

RT 277
ST 34
16:30
D
1252
05 16

FedEx®

SS

<https://www.fedex.com/shipping/html/en/PrintFrame.html>

ORIGIN ID:TUSA (520) 275-1805
JAY CRAWFORD
LIBERTY STAR URANIUM & METALS
5610 E. SUTLER LANE

TUCSON, AZ 85712
UNITED STATES US

SHIP DATE: 11MAY17
ACTWGT: 0.50 LB
CAD: 104219167/NET3850

BILL SENDER

TO


BUREAU OF LAND MANAGEMENT
1 N CENTRAL AVE
STE 800
PHOENIX AZ 85004

(602) 417-9200
INV
PO

REF ESB MAIL SERVICE FEES 2017-2018

DEPT

546018734-6301



FedEx
Express



4111111111111

TUE - 16 MAY 4:30P
EXPRESS SAVER

TRK# 7791 1941 1252
0201

ASR

85004

AZ-US PHX

SH ZSYA



◀ Insert shipping document here.

United States Department of the Interior
Bureau of Land Management
 DIV OF LANDS, MINRLS & ENERGY
 ONE N CENTRAL AVE
 PHOENIX, AZ 85004 -4427
 Phone: 602-417-9200

Receipt

No: 3838835

Transaction #: 3947234	
Date of Transaction: 05/17/2017	
CUSTOMER:	
JABA US INC 5610 E SUTLER LN TUCSON, AZ 85712-5237 US	

LINE #	QTY	DESCRIPTION	REMARKS	UNIT PRICE	TOTAL
1	1.00	LOCATABLE MINERALS / MINING CLAIMS- NOT NEW-UNADJUD, ONE AUTH NO. ONLY / MINING CLAIM MONEY RECEIVED CASES: AMC349855/\$4030.00	MAINT 2018/26	- n/a -	4030.00
TOTAL:					\$4,030.00

PAYMENT INFORMATION					
1	AMOUNT:	4030.00	POSTMARKED:	05/16/2017	
	TYPE:	CHECK	RECEIVED:	05/16/2017	
	CHECK NO:	2153			
	NAME:	LIBERTY STAR URANIUM & METALS CORP BOX 32909 TUCSON AZ 85751 US			

REMARKS	

This receipt was generated by the automated BLM Collections and Billing System and is a paper representation of a portion of the official electronic record contained therein.

JABA (US) Inc.

5610 E. Sutler lane
Tucson, AZ 85712
(520) 907-9492

349854
RECEIVED
BLM AZ STATE OFFICE
2016 JUL 22 A 9:48
PHOENIX, ARIZONA

U.S. Department of the Interior
Bureau of Land Management
Arizona State Office
One North Central Avenue
Phoenix, Arizona 85004-4427

RE: 2017 Payment for Maintenance Fee towards ESB Claim Group

Dear BLM Official,

Please find enclosed the Certificate of Payment for Rental and Maintenance Fees covering (26) ESB unpatented lode mining claims located in Pima County, AZ. We understand the 2016-2017 rental fee is (\$155) per claim site, this making a total of four thousand thirty dollars (\$4,030). A company check in this amount is attached.

Thank you for your time and attention to our request.

Yours Very Truly,



James A. Briscoe, President JABA (US) Inc.

UNITED STATES
DEPARTMENT OF THE INTERIOR
BUREAU OF LAND MANAGEMENT
**MAINTENANCE FEE PAYMENT FORM FOR
LODE CLAIMS, MILL SITES, AND TUNNEL SITES**

Remitter Name: JABA (US) INC.
Mailing Address: 5610 E. Sutler Lane
City, State, Zip: Tucson, AZ 85712

Check here if this is a change of address.

FOR COUNTY RECORDER'S USE

No. of claims/sites 26
\$155 ~~x~~ \$140 per claim/site
Total due BLM \$ 4,030

1. The maintenance fee may be paid by cash, check, money order, Bureau of Land Management (BLM) Declining Deposit Account, or credit card (VISA, American Express, Discover, or MasterCard). Payments must be remitted to the BLM State Office where your claim or site is recorded and received on or before September 1. If the payment is mailed, the envelope must be postmarked by a bona fide delivery service on or before September 1 and received at the proper BLM State Office within 15 calendar days after the due date. Payments may also be made by telephone using a credit card. A complete listing of BLM State Offices with their addresses and phone numbers can be found at <http://www.blm.gov>.
2. The maintenance fee for the following claim(s)/site(s) applies to the assessment year 2016-2017

CLAIM/SITE NAME	BLM SERIAL NO.
Please See Attached	

Use a separate sheet for additional claim/site names, serial numbers, and claimant names and addresses.

(Continued on page 2)

RECEIPT # 3613130

RECEIVED
BLM AT STATE OFFICE
2016 JUL 22 A 9:48
PHOENIX ARIZONA

DEPARTMENT OF THE INTERIOR
BUREAU OF LAND MANAGEMENT
MINING CLAIMS

Customer Information - WITH Serial No. and Claim Name

ACTIVE CLAIMS

Admin State: AZ

Geo State: AZ

JABA US INC

5610 E SUTLER LN
TUCSON, AZ 85712-5237

CUSTOMER ID: 35766

<u>Serial No.</u>	<u>Claim Name/Number</u>	<u>Lead Serial No.</u>	<u>Disposition</u>
AMC349855	ESB #180	AMC349854	ACTIVE
AMC349856	ESB #181	AMC349854	ACTIVE
AMC349857	ESB #182	AMC349854	ACTIVE
AMC349858	ESB #183	AMC349854	ACTIVE
AMC349859	ESB #184	AMC349854	ACTIVE
AMC349860	ESB #185	AMC349854	ACTIVE
AMC349861	ESB #186	AMC349854	ACTIVE
AMC349862	ESB #187	AMC349854	ACTIVE
AMC349863	ESB #188	AMC349854	ACTIVE
AMC349864	ESB #189	AMC349854	ACTIVE
AMC349865	ESB #190	AMC349854	ACTIVE
AMC349866	ESB #191	AMC349854	ACTIVE
AMC349868	ESB #193	AMC349854	ACTIVE
AMC349870	ESB #195	AMC349854	ACTIVE
AMC349874	ESB #238	AMC349854	ACTIVE
AMC349875	ESB #240	AMC349854	ACTIVE
AMC349877	ESB #242	AMC349854	ACTIVE
AMC349878	ESB #243	AMC349854	ACTIVE
AMC349879	ESB #244	AMC349854	ACTIVE
AMC349880	ESB #245	AMC349854	ACTIVE
AMC349882	ESB #247	AMC349854	ACTIVE
AMC349883	ESB #248	AMC349854	ACTIVE
AMC349884	ESB #249	AMC349854	ACTIVE
AMC349885	ESB #250	AMC349854	ACTIVE
AMC349886	ESB #251	AMC349854	ACTIVE
AMC349888	ESB #301	AMC349854	ACTIVE

Number of ACTIVE cases: 26

RECEIVED
 BLM AZ STATE OFFICE
 2016 JUL 22 A 9:48
 PHOENIX, ARIZONA

NO WARRANTY IS MADE BY BLM
 FOR USE OF THE DATA FOR
 PURPOSES NOT INTENDED BY BLM

United States Department of the Interior
Bureau of Land Management
 DIV OF LANDS, MINRLS & ENERGY
 ONE N CENTRAL AVE
 PHOENIX, AZ 85004 -4427
 Phone: 602-417-9200

Receipt

No: 3613130

Transaction #: 3716675	
Date of Transaction: 07/25/2016	
CUSTOMER:	
JABA (US) INC 5610 E SUTLER LN TUCSON,AZ 85712-5237 US	

LINE #	QTY	DESCRIPTION	REMARKS	UNIT PRICE	TOTAL
1	1.00	LOCATABLE MINERALS / MINING CLAIMS- NOT NEW-UNADJUD,ONE AUTH NO. ONLY / MINING CLAIM MONEY RECEIVED CASES: AMC349855/\$4030.00	MAINT FEE 2017 - 26	- n/a -	4030.00
TOTAL:					\$4,030.00

PAYMENT INFORMATION			
1	AMOUNT:	4030.00	POSTMARKED: 07/21/2016
	TYPE:	CHECK	RECEIVED: 07/22/2016
	CHECK NO:	2121	
	NAME:	LIBERTY STAR URANIUM & METALS CORP PO BOX 32909 TUCSON AZ 85751 US	

REMARKS

This receipt was generated by the automated BLM Collections and Billing System and is a paper representation of a portion of the official electronic record contained therein.



FedEx®

ress

Page 1 of 1

ORIGIN ID: TUSA (520) 721-1375
MARY PERRY
5610 SUTLER LANE
TUCSON, AZ 85712
UNITED STATES US

SHIP DATE: 21 JUL 16
ACTWGT: 0.50 LB
CAD: 101030946/NET3790
BILL SENDER

TO BUSINESS & SUPPORT SVCS. DIVISION
US DEPT OF THE INTERIOR, BLM
1 N CENTRAL AVE STE 800

PHOENIX AZ 85004

(602) 417-9200
INV
FO

REF. MAINTENANCE FEES LBSR&IABA
DEPT:



544115C8D14EB



FRI - 22 JUL 3:00P

STANDARD OVERNIGHT

TRK# 7768 1634 5888
0201

ASR

85004

AZ-US PHX


XH ZSYA



Extremely Urgent

Do not ship liquids, blood, or clinical specimens in this packaging.

◀ Insert shipping document here.



earthsmart
FedEx carbon-neutral
envelope shipping

Align top of FedEx Express shipping label here.

Envelope

RECEIVED
BLM AZ STATE OFFICE
2019 JUL 22 A 9:51
PHOENIX, ARIZONA

349854

JABA (US) Inc.

5610 E. Sutler lane
Tucson, AZ 85712
(520) 907-9492

U.S. Department of the Interior
Bureau of Land Management
Arizona State Office
One North Central Avenue
Phoenix, Arizona 85004-4427


RE: 2016 Payment for Maintenance Fee towards ESB Claim Group

Dear BLM Official,

Please find enclosed the Certificate of Payment for Rental and Maintenance Fees covering (26) ESB unpatented lode mining claims located in Pima County, AZ. We understand the 2015-2016 rental fee is (\$155) per claim site, this making a total of four thousand thirty dollars (\$4,030). A company check in this amount is attached.

Thank you for your time and attention to our request.

Yours Very Truly,



James A. Briscoe, President JABA (US) Inc.

ENTERED
AUG 31 2015
BY: RE

RECEIVED
BLM ARIZONA OFFICE
2015 AUG 27 A 10:05
PHOENIX, ARIZONA

UNITED STATES
DEPARTMENT OF THE INTERIOR
BUREAU OF LAND MANAGEMENT
**MAINTENANCE FEE PAYMENT FORM FOR
LODE CLAIMS, MILL SITES, AND TUNNEL SITES**

Remitter Name: JABA (US) INC
Mailing Address: 5610 E. Sutler Lane
City, State, Zip: Tucson, AZ 85712

Check here if this is a change of address.

FOR COUNTY RECORDER'S USE

No. of claims/sites 26
x \$155 per claim/site
Total due BLM \$ 4030

1. The maintenance fee may be paid by cash, check, money order, Bureau of Land Management (BLM) Declining Deposit Account, or credit card (VISA, American Express, Discover, or MasterCard). Payments must be remitted to the BLM State Office where your claim or site is recorded and received on or before September 1. If the payment is mailed, the envelope must be postmarked by a bona fide delivery service on or before September 1 and received at the proper BLM State Office within 15 calendar days after the due date. Payments may also be made by telephone using a credit card. A complete listing of BLM State Offices with their addresses and phone numbers can be found at <http://www.blm.gov>.
2. The maintenance fee for the following claim(s)/site(s) applies to the assessment year 2016.

CLAIM/SITE NAME	BLM SERIAL NO.
Please See Attached	

RECEIVED
BLM STATE OFFICE
PHOENIX, ARIZONA
2015 AUG 21 A 10:05

Use a separate sheet for additional claim/site names, serial numbers, and claimant names and addresses.

(Continued on page 2)

RECEIPT # 3379978

DEPARTMENT OF THE INTERIOR
 BUREAU OF LAND MANAGEMENT
 MINING CLAIMS
 Customer Information - WITH Serial No. and Claim Name

ACTIVE CLAIMS

Run X obCate: 07/27/2015 12:46

Page 1 of 1

Admin State: AZ
Geo State: AZ

JABA US INC
 5610 E SUTLER LN
 TUCSON, AZ 85712-5237

CUSTOMER ID: 35766

<u>Serial No.</u>	<u>Claim Name/Number</u>	<u>Lead Serial No.</u>	<u>Disposition</u>
AMC349855	ESB #180	AMC349854	ACTIVE
AMC349856	ESB #181	AMC349854	ACTIVE
AMC349857	ESB #182	AMC349854	ACTIVE
AMC349858	ESB #183	AMC349854	ACTIVE
AMC349859	ESB #184	AMC349854	ACTIVE
AMC349860	ESB #185	AMC349854	ACTIVE
AMC349861	ESB #186	AMC349854	ACTIVE
AMC349862	ESB #187	AMC349854	ACTIVE
AMC349863	ESB #188	AMC349854	ACTIVE
AMC349864	ESB #189	AMC349854	ACTIVE
AMC349865	ESB #190	AMC349854	ACTIVE
AMC349866	ESB #191	AMC349854	ACTIVE
AMC349868	ESB #193	AMC349854	ACTIVE
AMC349870	ESB #195	AMC349854	ACTIVE
AMC349874	ESB #238	AMC349854	ACTIVE
AMC349875	ESB #240	AMC349854	ACTIVE
AMC349877	ESB #242	AMC349854	ACTIVE
AMC349878	ESB #243	AMC349854	ACTIVE
AMC349879	ESB #244	AMC349854	ACTIVE
AMC349880	ESB #245	AMC349854	ACTIVE
AMC349882	ESB #247	AMC349854	ACTIVE
AMC349883	ESB #248	AMC349854	ACTIVE
AMC349884	ESB #249	AMC349854	ACTIVE
AMC349885	ESB #250	AMC349854	ACTIVE
AMC349886	ESB #251	AMC349854	ACTIVE
AMC349888	ESB #301	AMC349854	ACTIVE

Number of ACTIVE cases: 26

FILED
 BLM DISTRICT OFFICE
 2015 AUG 27 A 10:06
 PHOENIX, ARIZONA

NO WARRANTY IS MADE BY BLM
 FOR USE OF THE DATA FOR
 PURPOSES NOT INTENDED BY BLM

United States Department of the Interior
Bureau of Land Management
LANDS/RECREATION & PLANNING
ONE N CENTRAL AVE
PHOENIX, AZ 85004 -2203
Phone: 602-417-9200

Receipt

No: 3379978

Transaction #: 3478246	
Date of Transaction: 08/28/2015	
CUSTOMER:	
JABA (US) INC 5610 E SUTLER LN TUCSON, AZ 85712-5237 US	

LINE #	QTY	DESCRIPTION	REMARKS	UNIT PRICE	TOTAL
1	1.00	LOCATABLE MINERALS / MINING CLAIMS-NOT NEW-UNADJUD, ONE AUTH NO. ONLY / MINING CLAIM MONEY RECEIVED CASES: AMC349855/\$4030.00	MAINT FEE PYMNT - 26 2016	- n/a -	4030.00
TOTAL:					\$4,030.00

PAYMENT INFORMATION			
1	AMOUNT:	4030.00	POSTMARKED: 08/26/2015
	TYPE:	CHECK	RECEIVED: 08/27/2015
	CHECK NO:	2093	
	NAME:	LIBERTY STAR URANIUM & METALS CORP PO BOX 32909 TUCSON AZ 85712-5237 US	

REMARKS

This receipt was generated by the automated BLM Collections and Billing System and is a paper representation of a portion of the official electronic record contained therein.

349854

~~191709~~

141709

UNITED STATES
DEPARTMENT OF THE INTERIOR
BUREAU OF LAND MANAGEMENT
MAINTENANCE FEE PAYMENT FORM FOR
LODE CLAIMS, MILL SITES, AND TUNNEL SITES

Remitter Name: JABA (US) INC

Mailing Address: 5610 E. Sutler Lane

City, State, Zip: Tucson, AZ 85712

Check here if this is a change of address.

4919

FOR COUNTY RECORDER'S USE

No. of claims/sites 26

Remaining sum of \$15 ~~x \$140~~ per claim/site

Total due BLM \$ 390

- The maintenance fee may be paid by cash, check, money order, Bureau of Land Management (BLM) Declining Deposit Account, or credit card (VISA, American Express, Discover, or MasterCard). Payments must be remitted to the BLM State Office where your claim or site is recorded and received on or before September 1. If the payment is mailed, the envelope must be postmarked by a bona fide delivery service on or before September 1 and received at the proper BLM State Office within 15 calendar days after the due date. Payments may also be made by telephone using a credit card. A complete listing of BLM State Offices with their addresses and phone numbers can be found at <http://www.blm.gov>.
- The maintenance fee for the following claim(s)/site(s) applies to the assessment year 2015.

CLAIM/SITE NAME	BLM SERIAL NO.
Please See Attached	

RECEIVED
BLM STATE OFFICE
PHOENIX, ARIZONA
2014 AUG 19 A 10:51

Use a separate sheet for additional claim/site names, serial numbers, and claimant names and addresses.

(Continued on page 2)

ENTERED
AUG 21 2014
BY: RAM

RECEIPT # 3106649

DEPARTMENT OF THE INTERIOR
BUREAU OF LAND MANAGEMENT
MINING CLAIMS
Customer Information - WITH Serial No. and Claim Name

ACTIVE CLAIMS

Run Date: 06/09/2014 11:36 AM

Page 1 of 1

Admin State: AZ

Geo State: AZ

JABA US INC
2766 N COUNTRY CLUB RD
TUCSON, AZ 85716-2204

CUSTOMER ID: 35766

<u>Serial No.</u>	<u>Claim Name/Number</u>	<u>Lead Serial No.</u>	<u>Disposition</u>
AMC349855	ESB #180	AMC349854	ACTIVE
AMC349856	ESB #181	AMC349854	ACTIVE
AMC349857	ESB #182	AMC349854	ACTIVE
AMC349858	ESB #183	AMC349854	ACTIVE
AMC349859	ESB #184	AMC349854	ACTIVE
AMC349860	ESB #185	AMC349854	ACTIVE
AMC349861	ESB #186	AMC349854	ACTIVE
AMC349862	ESB #187	AMC349854	ACTIVE
AMC349863	ESB #188	AMC349854	ACTIVE
AMC349864	ESB #189	AMC349854	ACTIVE
AMC349865	ESB #190	AMC349854	ACTIVE
AMC349866	ESB #191	AMC349854	ACTIVE
AMC349868	ESB #193	AMC349854	ACTIVE
AMC349870	ESB #195	AMC349854	ACTIVE
AMC349874	ESB #238	AMC349854	ACTIVE
AMC349875	ESB #240	AMC349854	ACTIVE
AMC349877	ESB #242	AMC349854	ACTIVE
AMC349878	ESB #243	AMC349854	ACTIVE
AMC349879	ESB #244	AMC349854	ACTIVE
AMC349880	ESB #245	AMC349854	ACTIVE
AMC349882	ESB #247	AMC349854	ACTIVE
AMC349883	ESB #248	AMC349854	ACTIVE
AMC349884	ESB #249	AMC349854	ACTIVE
AMC349885	ESB #250	AMC349854	ACTIVE
AMC349886	ESB #251	AMC349854	ACTIVE
AMC349888	ESB #301	AMC349854	ACTIVE

Number of ACTIVE cases: 26

RECEIVED
BLM AZ STATE OFFICE
2014 AUG 19 A 10:52
PHOENIX, ARIZONA

NO WARRANTY IS MADE BY BLM
FOR USE OF THE DATA FOR
PURPOSES NOT INTENDED BY BLM

JABA (US) Inc.

5610 E. Sutler lane
Tucson, AZ 85712
(520) 907-9492

U.S. Department of the Interior
Bureau of Land Management
Arizona State Office
One North Central Avenue
Phoenix, Arizona 85004-4427

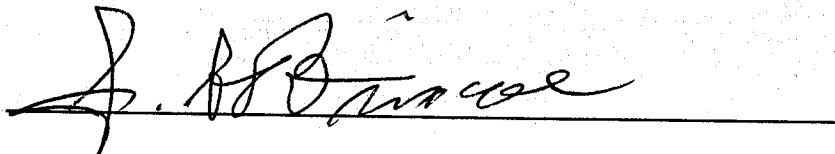
RE: 2015 Payment for Maintenance Fee towards ESB Claim Group

Dear BLM Official,

On June 10, 2014 we submitted payment for maintenance fees for (26) ESB unpatented lode mining claims for (\$140) each for a total of (\$3,640). We now understand the 2015 rental fee is (\$155) per claim site, this making a total of three hundred ninety dollars (\$390) to still be applied to these claims. Please apply (\$15) to each of our claims listed on this attachment. A company check in the amount of (\$390) is attached.

Thank you for your time and attention to our request.

Yours Very Truly,



James A. Briscoe, President JABA (US) Inc.

RECEIVED
BLM AZ STATE OFFICE
2014 AUG 19 A 10:51
PHOENIX, ARIZONA

UNITED STATES
DEPARTMENT OF THE INTERIOR
BUREAU OF LAND MANAGEMENT
**MAINTENANCE FEE PAYMENT FORM FOR
LODE CLAIMS, MILL SITES, AND TUNNEL SITES**

Remitter Name: JABA (US) INC
Mailing Address: 5610 E. Sutler Lane
City, State, Zip: Tucson, AZ 85712

Check here if this is a change of address.

FOR COUNTY RECORDER'S USE

No. of claims/sites 29
Remaining sum of \$15 ~~× \$140~~ per claim/site
Total due BLM \$ 435

- The maintenance fee may be paid by cash, check, money order, Bureau of Land Management (BLM) Declining Deposit Account, or credit card (VISA, American Express, Discover, or MasterCard). Payments must be remitted to the BLM State Office where your claim or site is recorded and received on or before September 1. If the payment is mailed, the envelope must be postmarked by a bona fide delivery service on or before September 1 and received at the proper BLM State Office within 15 calendar days after the due date. Payments may also be made by telephone using a credit card. A complete listing of BLM State Offices with their addresses and phone numbers can be found at <http://www.blm.gov>.
- The maintenance fee for the following claim(s)/site(s) applies to the assessment year 2015.

CLAIM/SITE NAME	BLM SERIAL NO.
Please See Attached	

RECEIVED
BLM STATE OFFICE
PHOENIX, ARIZONA
AUG 19 10:52

Use a separate sheet for additional claim/site names, serial numbers, and claimant names and addresses.

DEPARTMENT OF THE INTERIOR
 BUREAU OF LAND MANAGEMENT
 MINING CLAIMS
 Customer Information - WITH Serial No. and Claim Name

ACTIVE CLAIMS

Run Date: 06/09/2014 11:34 AM

Page 1 of 1

Admin State: AZ
Geo State: AZ

JABA US INC
 2766 N COUNTRY CLUB RD
 TUCSON, AZ 85716-2204

CUSTOMER ID: 35766

<u>Serial No.</u>	<u>Claim Name/Number</u>	<u>Lead Serial No.</u>	<u>Disposition</u>
AMC141834	TS #125	AMC141709	ACTIVE
AMC141835	TS #126	AMC141709	ACTIVE
AMC141836	TS #127	AMC141709	ACTIVE
AMC141837	TS #128	AMC141709	ACTIVE
AMC141838	TS #129	AMC141709	ACTIVE
AMC141839	TS #130	AMC141709	ACTIVE
AMC141840	TS #131	AMC141709	ACTIVE
AMC141841	TS #132	AMC141709	ACTIVE
AMC141842	TS #133	AMC141709	ACTIVE
AMC141843	TS #134	AMC141709	ACTIVE
AMC141844	TS #135	AMC141709	ACTIVE
AMC141845	TS #136	AMC141709	ACTIVE
AMC141846	TS #137	AMC141709	ACTIVE
AMC141847	TS #138	AMC141709	ACTIVE
AMC141848	TS #139	AMC141709	ACTIVE
AMC141849	TS #140	AMC141709	ACTIVE
AMC141850	TS #141	AMC141709	ACTIVE
AMC141851	TS #142	AMC141709	ACTIVE
AMC141852	TS #143	AMC141709	ACTIVE
AMC141853	TS #144	AMC141709	ACTIVE
AMC141854	TS #145	AMC141709	ACTIVE
AMC141855	TS #146	AMC141709	ACTIVE
AMC141856	TS #147	AMC141709	ACTIVE
AMC141857	TS #148	AMC141709	ACTIVE
AMC141858	TS #149	AMC141709	ACTIVE
AMC141859	TS #150	AMC141709	ACTIVE
AMC141860	TS #151	AMC141709	ACTIVE
AMC141861	TS #152	AMC141709	ACTIVE
AMC141872	TS #163	AMC141709	ACTIVE
AMC141873	TS #164	AMC141709	ACTIVE
AMC141874	TS #165	AMC141709	ACTIVE
AMC141875	TS #166	AMC141709	ACTIVE
AMC141876	TS #167	AMC141709	ACTIVE

Number of ACTIVE cases: 33

PHOENIX, ARIZONA

BLM AZ STATE OFFICE

NO WARRANTY IS MADE BY BLM
 FOR USE OF THE DATA FOR
 PURPOSES NOT INTENDED BY BLM

JABA (US) Inc.

5610 E. Sutler lane
Tucson, AZ 85712
(520) 907-9492

U.S. Department of the Interior
Bureau of Land Management
Arizona State Office
One North Central Avenue
Phoenix, Arizona 85004-4427


RE: 2015 Payment for Maintenance Fee towards TS Claim Group

Dear BLM Official,

On June 10, 2014 we submitted payment for maintenance fees for (29) TS unpatented lode mining claims for (\$140) each, for a total of (\$4,060). We now understand the 2015 rental fee is (\$155) per claim site, this making a total of four hundred thirty five dollars (\$435) to still be applied to these claims. Please apply (\$15) to each of our claims listed on this attachment. A company check in the amount of (\$435) is attached.

Thank you for your time and attention to our request.

Yours Very Truly,



James A. Briscoe, President JABA (US) Inc.

PHOENIX, ARIZONA

2014 AUG 19 A 10:52

RECEIVED
BLM AZ STATE OFFICE



RT 276 2 D
ST 2 5836
08.19 nt

Page 1 of 1

From: (520) 561-7033 Origin ID: TUSA
Patricia Madaris
LIBERTY STAR URANIUM & METALS
5610 E. Sutler Lane



J142014061903uv

TUCSON, AZ 85712

Ship Date: 18AUG14
ActWgt: 1.0 LB
CAD: 101030946/INET3550


Delivery Address Bar Code



SHIP TO: (602) 417-9562
Attn: Accounts
Bureau of Land Management
1 N CENTRAL AVE
STE 800
PHOENIX, AZ 85004

BILL SENDER


Ref # Increase for BLM land fees
Invoice #
PO #
Dept #



FedEx
TRK# 7708 5197 5836
0201

98 ZSYA

TUE - 19 AUG 10:30A
PRIORITY OVERNIGHT
ASR
85004
AZ-US PHX



*1879228 08/17 52261/ECF2/8AC9

Insert shipping document here.

FedEx Express

earth smart
FedEx carbon-neutral
envelope shipping

**TRY FEDEX
ONE RATESM**
Flat rate shipping that
delivers more.
fedex.com/tryonerate
114-N/A/13.001

FedEx
TRK# 7708 5197 5836
0201

TUE - 19 AUG 10:30A
PRIORITY OVERNIGHT
ASR
85004
AZ-US PHX

98 ZSYA



#1879228 08/17 52201/ECF2/BAC9

RECEIVED
BLM AZ STATE OFFICE
2014 AUG 19 A 10:52
PHOENIX, ARIZONA

United States Department of the Interior
Bureau of Land Management
 LANDS/RECREATION & PLANNING
 ONE N CENTRAL AVE
 PHOENIX, AZ 85004 -2203
 Phone: 602-417-9200

ENTERED
 AUG 21 2014
 BY: *R.A.*
 No:

Receipt

3106649

Transaction #: 3198293	
Date of Transaction: 08/20/2014	
CUSTOMER:	
JABA (US) INC 5610 E SUTLER LN TUCSON, AZ 85712-5237 US	

LINE #	QTY	DESCRIPTION	REMARKS	UNIT PRICE	TOTAL
1	1.00	LOCATABLE MINERALS / MINING CLAIMS-NOT NEW-UNADJUD, ONE AUTH NO. ONLY / MINING CLAIM MONEY RECEIVED CASES: AMC141839/\$825.00	ADDITIONAL MAINT FEES	- n/a -	825.00
TOTAL:					\$825.00

PAYMENT INFORMATION					
1	AMOUNT:	390.00	POSTMARKED:	08/18/2014	
	TYPE:	CHECK	RECEIVED:	08/19/2014	
	CHECK NO:	2038			
	NAME:	LIBERTY STAR URANIUM METALS CORP BOX 32909 TUCSON AZ 85751 US			
2	AMOUNT:	435.00	POSTMARKED:	08/18/2014	
	TYPE:	CHECK	RECEIVED:	08/19/2014	
	CHECK NO:	2039			
	NAME:	LIBERTY STAR URANIUM METALS CORP BOX 32909 TUCSON AZ 85751 US			

REMARKS

This receipt was generated by the automated BLM Collections and Billing System and is a paper representation of a portion of the official electronic record contained therein.

UNITED STATES
DEPARTMENT OF THE INTERIOR
BUREAU OF LAND MANAGEMENT
**MAINTENANCE FEE PAYMENT FORM FOR
LODE CLAIMS, MILL SITES, AND TUNNEL SITES**

Remitter Name: JABA (US) INC
Mailing Address: 5610 E. Sutler Lane
City, State, Zip: Tucson, AZ 85712

Check here if this is a change of address.

FOR COUNTY RECORDER'S USE

No. of claims/sites 26
x \$140 per claim/site
Total due BLM \$ 3,640

- The maintenance fee may be paid by cash, check, money order, Bureau of Land Management (BLM) Declining Deposit Account, or credit card (VISA, American Express, Discover, or MasterCard). Payments must be remitted to the BLM State Office where your claim or site is recorded and received on or before September 1. If the payment is mailed, the envelope must be postmarked by a bona fide delivery service on or before September 1 and received at the proper BLM State Office within 15 calendar days after the due date. Payments may also be made by telephone using a credit card. A complete listing of BLM State Offices with their addresses and phone numbers can be found at <http://www.blm.gov>.
- The maintenance fee for the following claim(s)/site(s) applies to the assessment year 2014-2015

CLAIM/SITE NAME	BLM SERIAL NO.
Please See Attached	

RECEIVED
BLM AZ STATE OFFICE
20th JUN 11 A 9:51
PIQUEUX, ARIZONA

Use a separate sheet for additional claim/site names, serial numbers, and claimant names and addresses.

(Continued on page 2)

ENTERED
JUN 20 2014
BY: RAM

#3054576
A.H.

DEPARTMENT OF THE INTERIOR
BUREAU OF LAND MANAGEMENT
MINING CLAIMS
Customer Information - WITH Serial No. and Claim Name

ACTIVE CLAIMS

Run Date: 06/09/2014 11:36 AM

Page 1 of 1

Admin State: AZ

Geo State: AZ

JABA US INC

2766 N COUNTRY CLUB RD
TUCSON, AZ 85716-2204

CUSTOMER ID: 35766

<u>Serial No.</u>	<u>Claim Name/Number</u>	<u>Lead Serial No.</u>	<u>Disposition</u>
AMC349855	ESB #180	AMC349854	ACTIVE
AMC349856	ESB #181	AMC349854	ACTIVE
AMC349857	ESB #182	AMC349854	ACTIVE
AMC349858	ESB #183	AMC349854	ACTIVE
AMC349859	ESB #184	AMC349854	ACTIVE
AMC349860	ESB #185	AMC349854	ACTIVE
AMC349861	ESB #186	AMC349854	ACTIVE
AMC349862	ESB #187	AMC349854	ACTIVE
AMC349863	ESB #188	AMC349854	ACTIVE
AMC349864	ESB #189	AMC349854	ACTIVE
AMC349865	ESB #190	AMC349854	ACTIVE
✓ AMC349866	ESB #191	AMC349854	ACTIVE
✓ AMC349868	ESB #193	AMC349854	ACTIVE
✓ AMC349870	ESB #195	AMC349854	ACTIVE
✓ AMC349874	ESB #238	AMC349854	ACTIVE
✓ AMC349875	ESB #240	AMC349854	ACTIVE
✓ AMC349877	ESB #242	AMC349854	ACTIVE
AMC349878	ESB #243	AMC349854	ACTIVE
AMC349879	ESB #244	AMC349854	ACTIVE
✓ AMC349880	ESB #245	AMC349854	ACTIVE
✓ AMC349882	ESB #247	AMC349854	ACTIVE
AMC349883	ESB #248	AMC349854	ACTIVE
AMC349884	ESB #249	AMC349854	ACTIVE
AMC349885	ESB #250	AMC349854	ACTIVE
✓ AMC349886	ESB #251	AMC349854	ACTIVE
✓ AMC349888	ESB #301	AMC349854	ACTIVE

Number of ACTIVE cases: 26

RECEIVED
BLM AZ STATE OFFICE
2014 JUN 11 A 9:57
PHOENIX, ARIZONA

NO WARRANTY IS MADE BY BLM
FOR USE OF THE DATA FOR
PURPOSES NOT INTENDED BY BLM

JABA (US) Inc.

5610 E. Sutler lane
Tucson, AZ 85712
(520) 907-9492

U.S. Department of the Interior
Bureau of Land Management
Arizona State Office
One North Central Avenue
Phoenix, Arizona 85004-4427

RE: 2015 Filing Certificate of Payment for Maintenance Fee towards ESB Claim Group

Dear BLM Official,

Please find enclosed the Certificate of Payment of Rental and Maintenance Fees covering thirty-three (26) ESB unpatented lode mining claims located in Pima County. We understand the 2015 rental fee is one hundred forty dollars (\$140) per claim, this making a total of three thousand six hundred and forty dollars (\$3,640). A COMPANY CHECK IN THIS AMOUNT IS ATTACHED.

Thank you for your time and attention to our request.

Yours Very Truly,



James A. Briscoe, President JABA (US) Inc.

RECEIVED
BLM AZ STATE OFFICE
2014 JUN 11 A 9:57
PHOENIX, ARIZONA

United States Department of the Interior
Bureau of Land Management
 LANDS/RECREATION & PLANNING
 ONE N CENTRAL AVE
 PHOENIX, AZ 85004 -2203
 Phone: 602-417-9200

Receipt

No: 3054576

Transaction #: 3145417	
Date of Transaction: 06/12/2014	
CUSTOMER:	
JABA (US) INC 5610 E SUTLER LN TUCSON, AZ 85712-5237 US	

LINE #	QTY	DESCRIPTION	REMARKS	UNIT PRICE	TOTAL
1	1.00	LOCATABLE MINERALS / MINING CLAIMS-NOT NEW-UNADJUD, ONE AUTH NO. ONLY / MINING CLAIM MONEY RECEIVED CASES: AMC349855/\$3640.00	MAINT FEE PYMNT (20) 2015 <i>206</i>	- n/a -	3640.00
TOTAL:					\$3,640.00

PAYMENT INFORMATION					
1	AMOUNT:	3640.00	POSTMARKED:	06/10/2014	
	TYPE:	CHECK	RECEIVED:	06/11/2014	
	CHECK NO:	2016			
	NAME:	LIBERTY STAR URANIUM & METALS CORP PO BOX 32909 TUCSON AZ 85751 US			

REMARKS

This receipt was generated by the automated BLM Collections and Billing System and is a paper representation of a portion of the official electronic record contained therein.

JABA ESB Claims
Payment

RECEIVED
BLM AZ STATE OFFICE

2014 JUN 11 A 9 57

PHOENIX, ARIZONA

From: (520) 561-7033 Origin ID: TUSA
 Patricia Madaris
 LIBERTY STAR URANIUM & METALS
 5610 E. Sutler Lane
 TUCSON, AZ 85712



J14101402070326

Ship Date: 10JUN14
 ActWgt: 0.5 LB
 CAD: 101030946/INET3490

Delivery Address Bar Code



SHIP TO: (602) 417-9562
Attn: Accounts
Bureau of Land Management
1 N CENTRAL AVE
ARIZONA STATE OFFICE
PHOENIX, AZ 85004

BILL SENDER



Ref # BLM rental prnt.
 Invoice #
 PO #
 Dept #

WED - 11 JUN 10:30A
PRIORITY OVERNIGHT
ASR
85004
AZ-US
PHX

TRK# 7702 5755 5272

0201

XH ZSYA



522G5/BBC4/F220

After printing this label:

1. Use the 'Print' button on this page to print your label to your laser or inkjet printer.
2. Fold the printed page along the horizontal line.
3. Place label in shipping pouch and affix it to your shipment so that the barcode portion of the label can be read and scanned.

Warning: Use only the printed original label for shipping. Using a photocopy of this label for shipping purposes is fraudulent and could result in additional billing charges, along with the cancellation of your FedEx account number.

Use of this system constitutes your agreement to the service conditions in the current FedEx Service Guide, available on fedex.com. FedEx will not be responsible for any claim in excess of \$100 per package, whether the result of loss, damage, delay, non-delivery, misdelivery, or misinformation, unless you declare a higher value, pay an additional charge, document your actual loss and file a timely claim. Limitations found in the current FedEx Service Guide apply. Your right to recover from FedEx for any loss, including intrinsic value of the package, loss of sales, income interest, profit, attorney's fees, costs, and other forms of damage whether direct, incidental, consequential, or special is limited to the greater of \$100 or the authorized declared value. Recovery cannot exceed actual documented loss. Maximum for items of extraordinary value is \$1,000, e.g. jewelry, precious metals, negotiable instruments and other items listed in our Service Guide. Written claims must be filed within strict time limits, see current FedEx Service Guide.

den

Bill to sender

ST 4.4
RT 275
D
5272
06.11

FedEx
Express

Page 1 of 1

From: (520) 561-7033 Origin ID: TUSA
Patricia Madaris
LIBERTY STAR URANIUM & METALS
5610 E. Sutter Lane
TUCSON, AZ 85712




Ship Date: 10JUN14
ActWgt: 0.5 LB
CAD: 101030946/INET3490

Delivery Address Bar Code



SHIP TO: (602) 417-9562 **BILL SENDER**
Attn: Accounts
Bureau of Land Management
1 N CENTRAL AVE
ARIZONA STATE OFFICE
PHOENIX, AZ 85004

Ref # BLM rental pmt.
Invoice #
PO #
Dept #



TRK# 7702 5755 5272
0201

WED - 11 JUN 10:30A
PRIORITY OVERNIGHT
ASR
85004
AZ-US
PHX

XH ZSYA



522G56B04F220

Press here to seal. Press here to seal. Press here to seal.
Sender: You must seal flap before shipping.

Container and packed
and limits of liability,
including document, the current
page.
services, solutions, and
contact your nearest

FedEx Express

RECEIVED
BLM AZ STATE OFFICE
2014 JUN 11 A 9 56
PHOENIX, ARIZONA

earthsmart
FedEx carbon-neutral
envelope shipping

**TRY FEDEX
ONE RATESM**

Flat rate shipping that
delivers more.

fedex.com/tryonerate

114 NM13 001

To reuse, cover or mark through any previc

Align top of FedEx Express® ship

WED - 11 JUN 10:30A
PRIORITY OVERNIGHT ASR
85004
AZ-US PHX
FedEx
TRK# 7702 5755 5272
0201
XH ZSYA



#2030493 06/10 5205/9864/720

Align bottom of peel-and-stick airt

AMC 349854

JABA (US) Inc.

5610 E. Sutler lane
Tucson, AZ 85712
(520) 907-9492

U.S. Department of the Interior
Bureau of Land Management
Arizona State Office
One North Central Avenue
Phoenix, Arizona 85004-4427

RE: 2014 Filing Certificate of Payment for Maintenance Fee towards ESB Claim Group

Dear BLM Official,

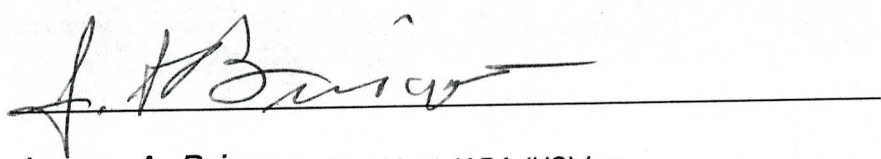
Please find enclosed the Certificate of Payment of Rental and Maintenance Fees covering twenty-six (26) ESB unpatented lode mining claims located in Pima County. We understand the 2014 rental fee is one hundred forty dollars (\$140) per claim, this making a total of three thousand six hundred and forty dollars (\$3,640). A COMPANY CHECK IN THIS AMOUNT IS ATTACHED.

Thank you for your time and attention to our request.

Yours Very Truly,

NO. OF CLAIMS	26
AMOUNT	\$3640.00
RECEIPT NO.	2854837
INIT.	ASH

**** BLM-ASO****



James A. Briscoe, President JABA (US) Inc.

RECEIVED
BLM AZ STATE OFFICE
2013 AUG 13 A 10: 27
PHOENIX, ARIZONA

ENTERED INTO COMPUTER
AUG 21 2013

UNITED STATES
DEPARTMENT OF THE INTERIOR
BUREAU OF LAND MANAGEMENT
**MAINTENANCE FEE PAYMENT FORM FOR
LODE CLAIMS, MILL SITES, AND TUNNEL SITES**

Remitter Name: JABA (US) INC
 Mailing Address: 5610 E. Sutler Lane
 City, State, Zip: Tucson, AZ 85712

Check this box if there is a change of address.

FOR COUNTY RECORDER'S USE

No. of claims/sites 26
 x \$140 per claim/site
 Total due BLM \$ 3,640

- The maintenance fee may be paid by cash, check, money order, Bureau of Land Management (BLM) Declining Deposit, or credit card (VISA, American Express, Discover, or MasterCard). Payments must be remitted to the BLM State Office where your claim or site is recorded and received on or before September 1. If the payment is mailed, the envelope must be postmarked by a bona fide delivery service on or before September 1 and received at the BLM State Office within 15 calendar days after the due date. Payments may also be made by telephone or credit card. A complete listing of BLM State Offices with their addresses and phone numbers is available at <http://www.blm.gov>.
- The maintenance fee for the following claim(s)/site(s) applies to the assessment year 2013-2014

CLAIM/SITE NAME	BLM SERIAL NO
Please See Attached	

RECEIVED
 2013 AUG 13 A 10:27
 PHOENIX, ARIZONA
 BLM STATE OFFICE

Use a separate sheet for additional claim/site names, serial numbers, and claimant names and addresses.

DEPARTMENT OF THE INTERIOR
BUREAU OF LAND MANAGEMENT
MINING CLAIMS
Customer Information - WITH Serial No. and Claim Name

ACTIVE CLAIMS

Run Date: 07/14/2013 05:29 PM

Page 1 of 1

Admin State: AZ
Geo State: AZ

JABA US INC
2766 N COUNTRY CLUB RD
TUCSON, AZ 85716-2204

CUSTOMER ID: 35766

<u>Serial No.</u>	<u>Claim Name/Number</u>	<u>Lead Serial No.</u>	<u>Disposition</u>
AMC349855	ESB #180	AMC349854	ACTIVE
AMC349856	ESB #181	AMC349854	ACTIVE
AMC349857	ESB #182	AMC349854	ACTIVE
AMC349858	ESB #183	AMC349854	ACTIVE
AMC349859	ESB #184	AMC349854	ACTIVE
AMC349860	ESB #185	AMC349854	ACTIVE
AMC349861	ESB #186	AMC349854	ACTIVE
AMC349862	ESB #187	AMC349854	ACTIVE
AMC349863	ESB #188	AMC349854	ACTIVE
AMC349864	ESB #189	AMC349854	ACTIVE
AMC349865	ESB #190	AMC349854	ACTIVE
AMC349866	ESB #191	AMC349854	ACTIVE
AMC349868	ESB #193	AMC349854	ACTIVE
AMC349870	ESB #195	AMC349854	ACTIVE
AMC349874	ESB #238	AMC349854	ACTIVE
AMC349875	ESB #240	AMC349854	ACTIVE
AMC349877	ESB #242	AMC349854	ACTIVE
AMC349878	ESB #243	AMC349854	ACTIVE
AMC349879	ESB #244	AMC349854	ACTIVE
AMC349880	ESB #245	AMC349854	ACTIVE
AMC349882	ESB #247	AMC349854	ACTIVE
AMC349883	ESB #248	AMC349854	ACTIVE
AMC349884	ESB #249	AMC349854	ACTIVE
AMC349885	ESB #250	AMC349854	ACTIVE
AMC349886	ESB #251	AMC349854	ACTIVE
AMC349888	ESB #301	AMC349854	ACTIVE

Number of ACTIVE cases: 26

RECEIVED
BLM AZ STATE OFFICE
2013 AUG 13 A 10:28
PHOENIX, ARIZONA

NO WARRANTY IS MADE BY BLM
FOR USE OF THE DATA FOR
PURPOSES NOT INTENDED BY BLM

INSTRUCTIONS

1. This is an optional form that may be used to satisfy the requirements for the Bureau of Land Management (BLM) under the provisions of 43 U.S.C. §1744 and 30 U.S.C. §28f and the regulations thereunder (43 CFR part 3834). Since local and State laws may vary, you should contact your local and State agencies where the claims are located to ensure all applicable laws and requirements are satisfied.
2. This form should be used to pay the maintenance fee for lode mining claims, mill sites, and tunnel sites only. To pay the maintenance fee for placer mining claims, use Form 3830-5a.
3. Complete the section for the number of claims and the amount being remitted to the BLM.
4. Enter the year in paragraph 2 for the applicable assessment year.
5. List all mining claim or site names and the BLM serial number associated to the claim or site, if the BLM has notified you what the serial number is. Every attempt should be made to include the current BLM serial number for each claim or site listed.
6. The name and current mailing addresses of the person paying the maintenance fee(s) should be listed at the top of the form. If this is a change of address for a claimant, that should also be noted.
7. If needed, an additional sheet can be used to continue listing claim and site names and BLM serial numbers, or the name and current mailing address of additional claimants.
8. If paying by credit card, you must complete the following credit card information on page 3: (a) exact name on the face of the credit card; (b) amount paid; (c) type of card; (d) credit card number; (e) expiration date of the card; and (f) telephone number. You must also sign on page 3 to show authorization to charge the credit card.

NOTICES

THE PRIVACY ACT and 43 CFR 2.48(d) require that you be furnished with the following information in connection with the information requested by this form.

AUTHORITY: 30 U.S.C. 28f and 43 CFR part 3834 permit collection of the information requested by this form.

PRINCIPAL PURPOSE: The BLM will use the information you provide to record the annual maintenance fee payment for the claims and sites listed and to verify that payment has been made in accordance with 30 U.S.C. 28f and 43 CFR part 3834.

ROUTINE USES: The BLM will only disclose this information in accordance with the provisions at 43 CFR 2.56(b) and (c).

EFFECT OF NOT PROVIDING INFORMATION: Disclosure of the requested information is required by 30 U.S.C. 28f and 43 CFR part 3834 for claimants paying the annual maintenance fee. The use of this specific form when paying the maintenance fee is optional. However, when paying the maintenance fee, it is the requested information on this form that is required to be submitted along with the fee. Failure to submit all the required information will delay the BLM's processing of the information and may preclude the BLM's acceptance of the maintenance fee payment, which may result in forfeiture of the mining claim(s) or site(s) by the claimant.

RECEIVED
BLM AZ STATE OFFICE
2013 AUG 13 A 10:21
PHOENIX, ARIZONA

United States Department of the Interior
Bureau of Land Management
 LANDS/RECREATION & PLANNING
 ONE N CENTRAL AVE
 PHOENIX, AZ 85004 -2203
 Phone: 602-417-9200

Receipt

No: 2854837

Transaction #: 2940619	
Date of Transaction: 08/14/2013	
CUSTOMER:	
JABA (US) INC 5610 E SUTLER LN TUCSON, AZ 85712-5237 US	

LINE #	QTY	DESCRIPTION	REMARKS	UNIT PRICE	TOTAL
1	1.00	LOCATABLE MINERALS / MINING CLAIMS-NOT NEW-UNADJUD, ONE AUTH NO. ONLY / MINING CLAIM MONEY RECEIVED CASES: AMC349855/\$3640.00	MAINT FEE PYMNT (26) 2014	- n/a -	3640.00
TOTAL:					\$3,640.00

PAYMENT INFORMATION			
1	AMOUNT:	3640.00	POSTMARKED: 08/13/2013
	TYPE:	CHECK	RECEIVED: 08/13/2013
	CHECK NO:	1917	
	NAME:	LIBERTY STAR URANIUM METALS CORP PO BOX 32909 TUCSON AZ 85712-5237 US	

REMARKS

This receipt was generated by the automated BLM Collections and Billing System and is a paper representation of a portion of the official electronic record contained therein.

AMC 141709
AMC 349854

JABA (US) Inc.

5610 E. Sutler lane
Tucson, AZ 85712
(520) 721-1375

U.S. Department of the Interior
Bureau of Land Management
Arizona State Office
One North Central Avenue
Phoenix, Arizona 85004-4427


RE: Filing-Notice of Intent to Hold and Certificate of payment and Rental and Maintenance Fee ESB and TS Claims Groups

Dear BLM Official,

Please find enclosed the Notices of Intent to Hold and Certificate of Payment of Rental and Maintenance Fee covering twenty-six (26) ESB and thirty-three (33) TS unpatented lode mining claims, for a total of fifty-nine (59) claims. We understand the 2013 rental fee is one hundred forty dollars (\$140) per claim, this making a total of eight thousand two hundred and sixty dollars (\$8,260). A COMPANY CHECK IN THIS AMOUNT IS ATTACHED.

Thank you for your time and attention to our request.

Yours Very Truly,


James A. Briscoe, President JABA (US) Inc.

RECEIVED
BLM AZ STATE OFFICE
2012 AUG 13 A 9:52
PHOENIX, ARIZONA

NO. OF CLAIMS 59
AMOUNT \$8260.00
RECEIPT NO. 2629786
INIT. JAB
** BLM-ASO**

Enclosures: Notice of Intent to Hold and Certificate of Payment-(26) ESB Claims
Notice of Intent to Hold and Certificate of Payment-(33) TS Claims
Check #

8/23/2012/5
ENTERED INTO COMPUTER

RECEIVED
BLM AZ STATE OFFICE

2012 AUG 19 A 9:52

PHOENIX ARIZONA

Recording requested by JABA (US) Inc., 5610 E Sutler Lane, Tucson, AZ, 85712

STATE OF ARIZONA

County of Pima

NOTICE OF INTENT TO HOLD AND CERTIFICATION OF PAYMENT OF RENTAL AND MAINTENANCE FEE IN LIEU OF AFFIDAVIT OF ANNUAL ASSESSMENT WORK FOR THE UPCOMING ASSESSMENT YEAR BEGINNING SEPTEMBER 1, 2012-2013

I, James A. Brisson, being first duly sworn, deposes and says that:

1. I am the president and agent for JABA (US) Inc., the owner of the following described unpatented lode mining claims situated in Pima County, State of Arizona (the "claims"), the location notices of which are of record in said county, and in the records of the Arizona State Office of the Department of Interior, Bureau of Land Management under the serial numbers indicated as follows:

Claim #	Name of Claim	County Records		BLM Serial AMC No.
		Book	Page	

See Attachment "A" attached hereto and made a part hereof by this reference

The "ESB" claims are generally situated in:

Township 12 South, Range 9 East, Section(s) 10, 11, 15 and 22 Gila and Salt River Meridian


2. Pursuant to 43 CFR 3833.1-5 and the act of August 10, 1993 (107 Stat. 312, 1993), owner has paid a rental/maintenance fee of \$140.00 per claim for each assessment year subsequent to said act, as required by said act, to the Bureau of Land Management in lieu of recording an Affidavit of Performance of Annual Assessment Work.

3. The name and address of the owner of Claims for which this Certificate/Affidavit is prepared is: JABA (US) Inc. with offices at 5610 E. Sutler Lane, Tucson, Arizona, 85712, telephone (520)721-1375, Attention: James A. Brisson, President.

THIS IS NOT A CHANGE OF ADDRESS


4. The claims are held and claimed by the owner for the valuable mineral contained therein.

Dated this 1st day of August, 2012


James A. Briscoe, President, JABA (US) Inc.

The foregoing instrument was acknowledged before me this 1st day of August, 2012, by James A. Briscoe, President of JABA (US) Inc., an Arizona corporation, on behalf of said corporation

RECEIVED
BLM AZ STATE OFFICE
2012 AUG 13 A 9:52
PHOENIX, ARIZONA


Notary Public


My commission expires:

April 24, 2015



Attachment "A"

Claim #	Claim Name(s)	County Book	County Page	AMC No.
1	ESB-180	10728	215	349855
2	ESB-181	10728	217	349856
3	ESB-182	10728	219	349857
4	ESB-183	10728	221	349858
5	ESB-184	10728	223	349859
6	ESB-185	10728	225	349860
7	ESB-186	10728	227	349861
8	ESB-187	10728	229	349862
9	ESB-188	10728	231	349863
10	ESB-189	10728	233	349864
11	ESB-190	10728	235	349865
12	ESB-191	10728	237	349866
13	ESB-193	10728	241	349868
14	ESB-195	10728	245	349870
15	ESB-238	10728	253	349874
16	ESB-240	10728	255	349875
17	ESB-242	10728	259	349877
18	ESB-243	10728	261	349878
19	ESB-244	10728	263	349879
20	ESB-245	10728	265	349880
21	ESB-247	10728	269	349882
22	ESB-248	10728	271	349883
23	ESB-249	10728	273	349884
24	ESB-250	10728	275	349885
25	ESB-251	10728	277	349886
26	ESB-301	10728	281	349888



RECEIVED
BLM AZ STATE OFFICE
2012 AUG 13 A 9:52
PHOENIX, ARIZONA

Attachment "A"
ESB Claim Group, Pima County, AZ

26
R

RECEIVED
BLM AZ STATE OFFICE

PHOENIX, ARIZONA

2012 AUG 13 A 9:52

Recording requested by JABA (US) Inc., 5610 E. Sutler Lane, Tucson, AZ, 85712

STATE OF ARIZONA

County of Cochise

NOTICE OF INTENT TO HOLD AND CERTIFICATION OF PAYMENT OF RENTAL AND MAINTENANCE FEE IN LIEU OF AFFIDAVIT OF ANNUAL ASSESSMENT WORK FOR THE UPCOMING ASSESSMENT YEAR BEGINNING SEPTEMBER 1, 2012-2013

I, James A. Briscoe, being first duly sworn, deposes and says that:

1. I am the president and agent for JABA (US) Inc., the owner of the following described unpatented lode mining claims situated in Cochise County, State of Arizona, the location notices of which are of record in said county, and in the records of the Office of the Department of Interior, Bureau of Land Management under the serial numbers indicated as follows:

<i># of Claim</i>	<i>Name of Claim</i>	<i>County Records Book</i>	<i>Page</i>	<i>BLM Serial AMC No.</i>
-------------------	----------------------	----------------------------	-------------	---------------------------

See Attachment "A" attached hereto and made a part hereof by this reference

The "TS" claims are generally situated in:

Township 20 South, Range 22 East, Section(s) 1, 2, 12 and 13 Gila and Salt River Meridian


2. Pursuant to 43 CFR 3833.1-5 and the act of August 10, 1993 (107 Stat. 312, 1993), owner has paid a rental/maintenance fee of \$140.00 per claim for each assessment year subsequent to said act, as required by said act, to the Bureau of Land Management in lieu of recording an Affidavit of Performance of Annual Assessment Work.

4. The name and address of the owner of Claims for which this Certificate/Affidavit is prepared is: JABA (US) Inc., with offices at 5610 E. Sutler Lane, Tucson, Arizona, 85712, telephone (520)721-1373, Attention: James A. Briscoe, President.

THIS IS NOT A CHANGE OF ADDRESS


4. The claims are held and claimed by the owner for the valuable mineral contained therein.

DATED this 1st day of August, 2012.


James A. Briscoe, CEO, Liberty Star Uranium & Metals Corp.


The foregoing instrument was acknowledged before me this 1st of August, 2012, by James A Briscoe, CEO of Liberty Star Uranium & Metals Corp., a Nevada Corporation, on behalf of said corporation.

RECEIVED
BLM AZ STATE OFFICE
2012 AUG 13 A 9:52
PHOENIX, ARIZONA


Notary Public

My Commission Expires:

April 24, 2015



Attachment "A"

Claim #	Claim Name(s)	County Book	County Page	AMC No.
1	TS-125	1546	488	141834
2	TS-126	1546	489	141835
3	TS-127	1546	490	141836
4	TS-128	1546	491	141837
5	TS-129	1546	492	141838
6	TS-130	1546	493	141839
7	TS-131	1546	494	141840
8	TS-132	1546	495	141841
9	TS-133	1546	496	141842
10	TS-134	1546	497	141843
11	TS-135	1546	498	141844
12	TS-136	1546	499	141845
13	TS-137	1546	500	141846
14	TS-138	1546	501	141847
15	TS-139	1546	502	141848
16	TS-140	1546	503	141849
17	TS-141	1546	504	141850
18	TS-142	1546	505	141851
19	TS-143	1546	506	141852
20	TS-144	1546	507	141853
21	TS-145	1546	508	141854
22	TS-146	1546	509	141855
23	TS-147	1546	510	141856
24	TS-148	1546	511	141857
25	TS-149	1546	512	141858
26	TS-150	1546	513	141859
27	TS-151	1546	514	141860
28	TS-152	1546	515	141861
29	TS-163	1546	526	141872
30	TS-164	1546	527	141873
31	TS-165	1546	528	141874
32	TS-166	1546	529	141875
33	TS-167	1546	530	141876

RECEIVED
BLM AZ STATE OFFICE
2012 AUG 13 A 9:52
PHOENIX, ARIZONA

Attachment "A"
TS Claim Group, Cochise County, AZ

33

United States Department of the Interior
Bureau of Land Management
 LANDS/RECREATION & PLANNING
 ONE N CENTRAL AVE
 PHOENIX, AZ 85004 -2203
 Phone: 602-417-9200

Receipt

No: 2629786

Transaction #: 2710268	
Date of Transaction: 08/14/2012	
CUSTOMER:	
JABA (US) INC 5610 E SUTLER LN TUCSON, AZ 85712-5237 US	

LINE #	QTY	DESCRIPTION	REMARKS	UNIT PRICE	TOTAL
1	1.00	LOCATABLE MINERALS / MINING CLAIMS-NOT NEW-UNADJUD, ONE AUTH NO. ONLY / MINING CLAIM MONEY RECEIVED CASES: AMC349855/\$8260.00	MAINT FEE PYMNT (59) 2013	- n/a -	8260.00
TOTAL:					\$8,260.00

PAYMENT INFORMATION			
1	AMOUNT:	8260.00	POSTMARKED: 08/10/2012
	TYPE:	CHECK	RECEIVED: 08/14/2012
	CHECK NO:	1710	
	NAME:	LIBERTY STAR URANIUM AND METALS CORP 5610 E SUTLER LN TUCSON AZ 85712-5237 US	

REMARKS

This receipt was generated by the automated BLM Collections and Billing System and is a paper representation of a portion of the official electronic record contained therein.

JABA (US) Inc.

5610 E. Sutler Lane
Tucson, AZ 85712
(520) 721-1375

Amc 349854

Amc 141709

August 3, 2011

U.S. Department of the Interior
Bureau of Land Management
Arizona State Office
One North Central Avenue
Phoenix, Arizona 85004-4427

RE: Filing-Notice of Intent to Hold and Certificate of payment and Rental and Maintenance Fee-
ESB and TS Claims Groups

Dear BLM Official,

Please find enclosed the Notices of Intent to Hold and Certificate of Payment of Rental and Maintenance Fee covering twenty-six (26) ESB and thirty-three (33) TS unpatented lode mining claims, for a total of fifty-nine (59) claims. We understand the 2012 rental fee is one hundred forty dollars (\$140) per claim, this making a total of eight thousand two hundred and sixty dollars (\$8,260). A COMPANY CHECK IN THIS AMOUNT IS ATTACHED.

Thank you for your time and attention to our request.

Yours Very Truly,



James A. Briscoe,
President
JABA (US) Inc.

RECEIVED
BLM AZ STATE OFFICE
2011 AUG 10 A 8:22
PHOENIX, ARIZONA

Enclosures: Notice of Intent to Hold and Certificate of Payment-(26) ESB Claims
Notice of Intent to Hold and Certificate of Payment-(33) TS Claims
Check # 1546

AUG 18 2011 *lm*

NO. OF CLAIMS 59
AMOUNT 8260.00
RECEIPT NO. 2405104
INIT. *SPJ*
** BLM-ASO**

RECEIVED
BLM AZ STATE OFFICE
2011 AUG 10 A 8:22
PHOENIX, ARIZONA

Recording requested by JABA (US) Inc., 5610 E Sutler Lane, Tucson, AZ, 85712

STATE OF ARIZONA
County of Pima

NOTICE OF INTENT TO HOLD AND CERTIFICATION OF PAYMENT OF RENTAL AND MAINTENANCE FEE IN LIEU OF AFFIDAVIT OF ANNUAL ASSESMENT WORK FOR THE UPCOMING ASSESMENT YEAR BEGINNING SEPTEMBER 1, 2011-2012.

I, James A. Briscoe, being first duly sworn, deposes and says that:

1. I am the president and agent for JABA (US) Inc., the owner of the following described unpatented lode mining claims situated in Pima County, State of Arizona (the "claims"), the location notices of which are of record in said county, and in the records of the Arizona State Office of the Department of Interior, Bureau of Land Management under the serial numbers indicated as follows:

<i>Claim #</i>	<i>Name of Claim</i>	<i>County Records Book</i>	<i>Page</i>	<i>BLM Serial AMC No.</i>
----------------	----------------------	----------------------------	-------------	---------------------------

See Attachment "A" attached hereto and made a part hereof by this reference

The "ESB" claims are generally situated in:

Township 12 South, Range 9 East, Section(s) 10, 11, 15 and 22 Gila and Salt River Meridian


2. Pursuant to 43 CFR 3833.1-5 and the act of August 10, 1993 (107 Stat. 312, 1993), owner has paid a rental/maintenance fee of \$140.00 per claim for each assessment year subsequent to said act, as required by said act, to the Bureau of Land Management in lieu of recording an Affidavit of Performance of Annual Assessment Work.

3. The name and address of the owner of Claims for which this Certificate/Affidavit is prepared is: JABA (US) Inc. with offices at 5610 E. Sutler Lane, Tucson, Arizona, 85712, telephone (520)721-1375, Attention: James A. Briscoe, President.


THIS IS NOT A CHANGE OF ADDRESS

4. The claims are held and claimed by the owner for the valuable mineral contained therein.


Dated this 5th day of August, 2011.


James A. Briscoe, President, JABA (US) Inc.

The foregoing instrument was acknowledged before me this 5th day of August, 2011, by James A. Briscoe, President of JABA (US) Inc., an Arizona Corporation, on behalf of said corporation.


Notary Public


My Commission Expires:
April 24, 2015



RECEIVED
BLM AZ STATE OFFICE
2011 AUG 10 A 8:22
PHOENIX, ARIZONA

Attachment "A"

Claim #	Claim Name(s)	County Book	County Page	AMC No.
1	ESB-180	10728	215	349855
2	ESB-181	10728	217	349856
3	ESB-182	10728	219	349857
4	ESB-183	10728	221	349858
5	ESB-184	10728	223	349859
6	ESB-185	10728	225	349860
7	ESB-186	10728	227	349861
8	ESB-187	10728	229	349862
9	ESB-188	10728	231	349863
10	ESB-189	10728	233	349864
11	ESB-190	10728	235	349865
12	ESB-191	10728	237	✓ 349866
13	ESB-193	10728	241	✓ 349868
14	ESB-195	10728	245	✓ 349870
15	ESB-238	10728	253	349874
16	ESB-240	10728	255	✓ 349875
17	ESB-242	10728	259	349877
18	ESB-243	10728	261	349878
19	ESB-244	10728	263	349879
20	ESB-245	10728	265	✓ 349880
21	ESB-247	10728	269	349882
22	ESB-248	10728	271	349883
23	ESB-249	10728	273	349884
24	ESB-250	10728	275	349885
25	ESB-251	10728	277	✓ 349886
26	ESB-301	10728	281	✓ 349888



RECEIVED
 BLM/AZ STATE OFFICE
 2011 AUG 10 A 8:22
 PHOENIX, ARIZONA

RECEIVED
BLM AZ STATE OFFICE

2011 AUG 10 A 8:22

PHOENIX, ARIZONA

Recording requested by JABA (US) Inc., 5610 E. Sutler Lane, Tucson, AZ, 85712

STATE OF ARIZONA

County of Cochise

NOTICE OF INTENT TO HOLD AND CERTIFICATION OF PAYMENT OF RENTAL AND MAINTENANCE FEE IN LIEU OF AFFIDAVIT OF ANNUAL ASSESMENT WORK FOR THE UPCOMING ASSESMENT YEAR BEGINNING SEPTEMBER 1, 2011-2012.

I, James A. Briscoe, being first duly sworn, deposes and says that:

1. I am the president and agent for JABA (US) Inc., the owner of the following described unpatented lode mining claims situated in Cochise County, State of Arizona (the claims), the location notices of which are of record in said county, and in the records of the Arizona State Office of the Department of Interior, Bureau of Land Management under the serial numbers indicated as follows:

# of Claim	Name of Claim	County Records		BLM Serial AMC No.
		Book	Page	

See Attachment "A" attached hereto and made a part hereof by this reference

The "TS" claims are generally situated in:

Township 20 South, Range 22 East, Section(s) 1, 2, 12 and 13 Gila and Salt River Meridian


2. Pursuant to 43 CFR 3833.1-5 and the act of August 10, 1993 (107 Stat. 312, 1993), owner has paid a rental/maintenance fee of \$140.00 per claim for each assessment year subsequent to said act, as required by said act, to the Bureau of Land Management in lieu of recording an Affidavit of Performance of Annual Assessment Work.

4. The name and address of the owner of Claims for which this Certificate/Affidavit is prepared is: JABA (US) Inc., with offices at 5610 E. Sutler Lane, Tucson, Arizona, 85712, telephone (520)721-1375, Attention: James A. Briscoe, President.


THIS IS NOT A CHANGE OF ADDRESS

4. The claims are held and claimed by the owner for the valuable mineral contained therein.


Dated this 5th day of August, 2011.


James A. Briscoe, President, JABA (US) Inc.

The foregoing instrument was acknowledged before me this 5th day of August, 2011, by James A. Briscoe, President of JABA (US) Inc., an Arizona Corporation, on behalf of said corporation.


Notary Public

My Commission Expires:
April 24, 2015



RECEIVED
BLM AZ STATE OFFICE
2011 AUG 10 A 8:22
PHOENIX, ARIZONA

Attachment "A"

Claim #	Claim Name(s)	County Book	County Page	AMC No.
1	TS-125	1546	488	141834
2	TS-126	1546	489	141835
3	TS-127	1546	490	141836
4	TS-128	1546	491	141837
5	TS-129	1546	492	141838
6	TS-130	1546	493	141839
7	TS-131	1546	494	141840
8	TS-132	1546	495	141841
9	TS-133	1546	496	141842
10	TS-134	1546	497	141843
11	TS-135	1546	498	141844
12	TS-136	1546	499	141845
13	TS-137	1546	500	141846
14	TS-138	1546	501	141847
15	TS-139	1546	502	141848
16	TS-140	1546	503	141849
17	TS-141	1546	504	141850
18	TS-142	1546	505	141851
19	TS-143	1546	506	141852
20	TS-144	1546	507	141853
21	TS-145	1546	508	141854
22	TS-146	1546	509	141855
23	TS-147	1546	510	141856
24	TS-148	1546	511	141857
25	TS-149	1546	512	141858
26	TS-150	1546	513	141859
27	TS-151	1546	514	141860
28	TS-152	1546	515	✓141861
29	TS-163	1546	526	141872
30	TS-164	1546	527	141873
31	TS-165	1546	528	141874
32	TS-166	1546	529	141875
33	TS-167	1546	530	✓141876

PHOENIX, ARIZONA

2011 AUG 10 A 8:22


RECEIVED
BLM AZ STATE OFFICE

Attachment "A"
TS Claim Group, Cochise County, AZ




5610 E. Sutler Lane
Tucson, Arizona, USA 85712

CERTIFIED MAIL™




7011 0110 0001 4291 0770



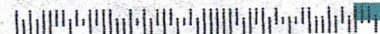


FIRST CLASS

RETURN RECEIPT REQUESTED



RECEIVED
BLM AZ STATE OFFICE
2011 AUG -9 P 2:16
PHOENIX, ARIZONA

U.S. Department of the Interior
Bureau of Land Management
Arizona State Office
One North Central Avenue
Phoenix, Arizona 85004-4427



United States Department of the Interior
Bureau of Land Management
 LANDS/RECREATION & PLANNING
 ONE N CENTRAL AVE
 PHOENIX, AZ 85004 -2203
 Phone: 602-417-9200

Receipt

No: 2401566

Transaction #: 2476763	
Date of Transaction: 08/10/2011	
CUSTOMER:	
JABA (US) INC 5610 E SUTLER LN TUCSON, AZ 85712-5237 US	

LINE #	QTY	DESCRIPTION	REMARKS	UNIT PRICE	TOTAL
1	1.00	LOCATABLE MINERALS / MINING CLAIMS-NOT NEW-UNADJUD, ONE AUTH NO. ONLY / MINING CLAIM MONEY RECEIVED CASES: AMC349855/\$8260.00	NOI-59	- n/a -	8260.00
TOTAL:					\$8,260.00

PAYMENT INFORMATION					
1	AMOUNT:	8260.00	POSTMARKED:	08/08/2011	
	TYPE:	CHECK	RECEIVED:	08/10/2011	
	CHECK NO:	1546			
	NAME:	LIBERTY STAR URANIUM & METALS CORP PO BOX 32909 TUCSON AZ 85751 US			

REMARKS

This receipt was generated by the automated BLM Collections and Billing System and is a paper representation of a portion of the official electronic record contained therein.

Amc 349854

141709

JABA (US) Inc.

5610 E. Sutler Lane
Tucson, AZ 85712
(520) 721-1375

7/7/10
Different Address in our
database; see srp's. I called
the listed Number + left a msg.

July 1, 2010

U.S. Department of the Interior
Bureau of Land Management
Arizona State Office
One North Central Avenue
Phoenix, Arizona 85004-4427

7-7-10
3:00p - Rec'd a call from
J. Briscoe. The address
has changed; he will send me
an email msg. to verify the change.

3:15pm Rec'd EMAIL MSG. PB

RE: Filing - Notice of Intent to Hold and Certificate of Payment and Rental and
Maintenance Fee - ESB and TS Claims Groups

Dear BLM Official:

Please find enclosed the Notices of Intent to Hold and Certificate of Payment of
Rental and Maintenance Fee covering twenty-six (26) ESB and thirty-three (33) TS
unpatented lode mining claims, for a total of fifty-nine (59) claims. We understand the
2010-2011 rental fee is one hundred forty dollars (\$140) per claim, this making a total of
eight thousand two hundred and sixty dollars (\$8,260). A company check in this amount
is attached.

Thank you for your time and attention to our request.

Sincerely,

James A. Briscoe, President
JABA (US) Inc.

RECEIVED
BLM AZ STATE OFFICE
2010 JUN 29 A 8:03
PHOENIX, ARIZONA

Enclosures: Notice of Intent to Hold and Certificate of Payment - (26) ESB Claims
Notice of Intent to Hold and Certificate of Payment - (33) TS Claims
Check # 1260

ENTERED INTO COMPUTER

JUL 07 2010 PB

REC-

STATE OF ARIZONA

County of Pima

NOTICE OF INTENT TO HOLD AND CERTIFICATION OF PAYMENT OF RENTAL AND MAINTENANCE FEE IN LIEU OF AFFIDAVIT OF ANNUAL ASSESMENT WORK FOR THE UPCOMING ASSESMENT YEAR BEGINNING SEPTEMBER 1, 2010

I, James A. Briscoe, being first duly sworn, deposes and says that:

1. I am the president and agent for JABA (US) Inc., the owner of the following described unpatented lode mining claims situated in Pima County, State of Arizona (the "claims"), the location notices of which are of record in said county, and in the records of the Arizona State Office of the Department of Interior, Bureau of Land Management under the serial numbers indicated as follows:

<i>Claim #</i>	<i>Name of Claim</i>	<i>County Records</i>		<i>BLM Serial</i>
		<i>Book</i>	<i>Page</i>	<i>AMC No.</i>

See Attachment "A" attached hereto and made a part hereof by this reference

The "ESB" claims are generally situated in:

Township 12 South, Range 9 East, Section(s) 10, 11, 15 and 22 Gila and Salt River Meridian


2. Pursuant to 43 CFR 3833.1-5 and the act of August 10, 1993 (107 Stat. 312, 1993), owner has paid a rental/maintenance fee of \$140.00 per claim for each assessment year subsequent to said act, as required by said act, to the Bureau of Land Management in lieu of recording an Affidavit of Performance of Annual Assessment Work.

3. The name and address of the owner of Claims for which this Certificate/Affidavit is prepared is: JABA (US) Inc. with offices at 5610 E. Sutler Lane, Tucson, Arizona, 85712, telephone (520)721-1375, Attention: James A. Briscoe, President.


THIS IS NOT A CHANGE OF ADDRESS


4. The claims are held and claimed by the owner for the valuable mineral contained therein.

DATED this 1st day of July, 2010.


James A. Briscoe, President, JABA (US) Inc.

The foregoing instrument was acknowledged before me this 1 day of July, 2010, by James A Briscoe, President of JABA (US) Inc., an Arizona Corporation, on behalf of said corporation.




Notary Public

My Commission Expires:

October 15, 2012

RECEIVED
BLM AZ STATE OFFICE
2010 JUN 29 A 8:03
PHOENIX, ARIZONA


Amc 349854

Attachment "A"

Lead

Claim #	Claim Name(s)	County Book	County Page	AMC No.
1	ESB-180	10728	215	349855
2	ESB-181	10728	217	349856
3	ESB-182	10728	219	349857
4	ESB-183	10728	221	349858
5	ESB-184	10728	223	349859
6	ESB-185	10728	225	349860
7	ESB-186	10728	227	349861
8	ESB-187	10728	229	349862
9	ESB-188	10728	231	349863
10	ESB-189	10728	233	349864
11	ESB-190	10728	235	349865
12	ESB-191	10728	237	349866
13	ESB-193	10728	241	349868
14	ESB-195	10728	245	349870
15	ESB-238	10728	253	349874
16	ESB-240	10728	255	349875
17	ESB-242	10728	259	349877
18	ESB-243	10728	261	349878
19	ESB-244	10728	263	349879
20	ESB-245	10728	265	349880
21	ESB-247	10728	269	349882
22	ESB-248	10728	271	349883
23	ESB-249	10728	273	349884
24	ESB-250	10728	275	349885
25	ESB-251	10728	277	349886
26	ESB-301	10728	281	349888

349854



349854

ENTERED INTO COMPUTER

JUL 07 2010 ps

Attachment "A"
ESB Claim Group, Pima County, AZ

26-Recd-
SPZ

STATE OF ARIZONA

County of Cochise

NOTICE OF INTENT TO HOLD AND CERTIFICATION OF PAYMENT OF RENTAL AND MAINTENANCE FEE IN LIEU OF AFFIDAVIT OF ANNUAL ASSESMENT WORK FOR THE UPCOMING ASSESMENT YEAR BEGINNING SEPTEMBER 1, 2010

I, James A. Briscoe, being first duly sworn, deposes and says that:

1. I am the president and agent for JABA (US) Inc., the owner of the following described unpatented lode mining claims situated in Cochise County, State of Arizona (the "claims"), the location notices of which are of record in said county, and in the records of the Arizona State Office of the Department of Interior, Bureau of Land Management under the serial numbers indicated as follows:

# of Claim	Name of Claim	County Records		BLM Serial
		Book	Page	AMC No.

See Attachment "A" attached hereto and made a part hereof by this reference

The "TS" claims are generally situated in:

Township 20 South, Range 22 East, Section(s) 1, 2, 12 and 13 Gila and Salt River Meridian


2. Pursuant to 43 CFR 3833.1-5 and the act of August 10, 1993 (107 Stat. 332, 1993), owner has paid a rental/maintenance fee of \$140.00 per claim for each assessment year subsequent to said act, as required by said act, to the Bureau of Land Management in lieu of recording an Affidavit of Performance of Annual Assessment Work.

4. The name and address of the owner of Claims for which this Certificate/Affidavit is prepared is: JABA (US) Inc., with offices at 5610 E. Sutler Lane, Tucson, Arizona, 85712, telephone (520)721-1375, Attention: James A. Briscoe, President.

THIS IS NOT A CHANGE OF ADDRESS


4. The claims are held and claimed by the owner for the valuable mineral contained therein.


DATED this 15th day of July, 2010.



James A. Briscoe, President, JABA (US) Inc.

The foregoing instrument was acknowledged before me this 15th day of July, 2010, by James A Briscoe, President of JABA (US) Inc., an Arizona Corporation, on behalf of said corporation.





Notary Public

My Commission Expires:

October 12, 2010

Lead # 141709

Attachment "A"

Claim #	Claim Name(s)	County Book	County Page	AMC No.
1	TS-125	1546	488	141834
2	TS-126	1546	489	141835
3	TS-127	1546	490	141836
4	TS-128	1546	491	141837
5	TS-129	1546	492	141838
6	TS-130	1546	493	141839
7	TS-131	1546	494	141840
8	TS-132	1546	495	141841
9	TS-133	1546	496	141842
10	TS-134	1546	497	141843
11	TS-135	1546	498	141844
12	TS-136	1546	499	141845
13	TS-137	1546	500	141846
14	TS-138	1546	501	141847
15	TS-139	1546	502	141848
16	TS-140	1546	503	141849
17	TS-141	1546	504	141850
18	TS-142	1546	505	141851
19	TS-143	1546	506	141852
20	TS-144	1546	507	141853
21	TS-145	1546	508	141854
22	TS-146	1546	509	141855
23	TS-147	1546	510	141856
24	TS-148	1546	511	141857
25	TS-149	1546	512	141858
26	TS-150	1546	513	141859
27	TS-151	1546	514	141860
28	TS-152	1546	515	141861
29	TS-163	1546	526	141872
30	TS-164	1546	527	141873
31	TS-165	1546	528	141874
32	TS-166	1546	529	141875
33	TS-167	1546	530	141876

Lead # 141709

PHOENIX, ARIZONA

2010 JUN 29 A 8: 03

RECEIVED
BLMAZ STATE OFFICE

141709

ENTERED INTO COMPUTER

JUL 07 2010

RB

Attachment "A"
TS Claim Group, Cochise County, AZ

33

United States Department of the Interior
 Bureau of Land Management
 LANDS/RECREATION & PLANNING
 ONE N CENTRAL AVE
 PHOENIX, AZ 85004 -2203
 Phone:

Receipt

No: 2161915

Transaction #: 2231204		ENTERED INTO COMPUTER JUL 07 2010
Date of Transaction: 06/29/2010		
CUSTOMER:	JABA (US) INC 5610 E SUTLER LN TUCSON,AZ 85712-5237 US	

LINE #	QTY	DESCRIPTION	REMARKS	UNIT PRICE	TOTAL
1	1.00	LOCATABLE MINERALS / MINING CLAIMS-NOT NEW-UNADJUD,ONE AUTH NO. ONLY / MINING CLAIM MONEY RECEIVED CASES: AMC349855/\$8260.00	MAINT-59	- n/a -	8260.00
TOTAL:					\$8,260.00

PAYMENT INFORMATION					
1	AMOUNT:	8260.00	POSTMARKED:	06/24/2010	
	TYPE:	CHECK	RECEIVED:	06/29/2010	
	CHECK NO:	1260			
	NAME:	LIBERTY STAR URANIUM & METALS CORP 5610 E SUTLER LN TUCSON AZ 85712-5237 US			

REMARKS

This receipt was generated by the automated BLM Collections and Billing System and is a paper representation of a portion of the official electronic record contained therein.

**DEPARTMENT OF THE INTERIOR
BUREAU OF LAND MANAGEMENT**

MINING CLAIMS

(LIVE) Serial Register Page

Run Date/Time: 07/07/2010 02:47 PM

Page 1 of

01 05-10-1872;017STAT0091;30USC26,28,34

Case Type 384101: LODE CLAIM

Claim Name: ESB #180

Commodity :

Case Disposition: ACTIVE

*7/7/10 called 520-721-1375 @ 2:51p
I left a Detailed Msg. concerning the
addresses. PB*

*OLD ADDRESS
PB*

Serial Number

AMC349855

Lead File Number

AMC349854

Name & Address	Int Rel	% Interest
JABA (US) INC 2766 N COUNTRY CLUB TUCSON, AZ 85716	CLAIMANT	0.000000

Mer Twp	Rng	Sec	Quadrant	District/Field Office	County
14	0120S	0090E	015 SW	TUCSON FIELD OFFICE	PIMA
14	0120S	0090E	022 NW	TUCSON FIELD OFFICE	PIMA

Act Date	Code	Action	Action Remarks	Receipt Number
01/15/1998	403	LOCATION DATE		
03/31/1998	395	RECORDATION NOTICE RECD		
06/29/2010	682	MAINTENANCE FEE/\$140	2011 Mr. James Briscoe called me.	2161915
08/21/2009	682	MAINTENANCE FEE/\$140	2010 He said the 2766 N Country Club	1983629
06/25/2008	582	MAINTENANCE FEE/\$125	2009 address is a very old address &	1730492
08/27/2007	582	MAINTENANCE FEE/\$125	2008 is Not good. He will send me an	1555095
08/25/2006	582	MAINTENANCE FEE/\$125	2007 email message to request the	1344200
06/22/2005	482	MAINTENANCE FEE/\$100	2006 change.	1098582
08/30/2004	582	MAINTENANCE FEE/\$125	2005	941430
08/29/2003	482	MAINTENANCE FEE/\$100	2004 He has 2-lead file numbers:	742558
08/26/2002	482	MAINTENANCE FEE/\$100	2003 # AMC 349854 & AMC 141709	548105
09/01/2001	482	MAINTENANCE FEE/\$100	2002 PB	372088
08/30/2000	482	MAINTENANCE FEE/\$100	2001	180109
08/27/1999	482	MAINTENANCE FEE/\$100	2000	
08/24/1998	482	MAINTENANCE FEE/\$100	1999	
03/31/1998	482	MAINTENANCE FEE/\$100	1998	
06/29/2010	392	MONIES RECEIVED	\$8260.00;1	2161915
08/08/2005	391	CURABLE \$25 MAINT FEE	2006	1127205
08/31/1999	113	ADDITIONAL INFO RECEIVED	RECEIPT 2348160	
08/24/1998	113	ADDITIONAL INFO RECEIVED	RECEIPT 2389587	
04/09/1998	669	LAND STATUS CHECKED		
03/31/1998	501	ACCT ADV IN LEAD FILE	AMC349854	
02/06/1998	404	COUNTY RECORDATION	0;10728;215	

Line Nr Remarks

**DEPARTMENT OF THE INTERIOR
BUREAU OF LAND MANAGEMENT
MINING CLAIMS**

(LIVE) Serial Register Page

Run Date/Time: 07/07/2010 02:49 PM

Page 1 of

01 05-10-1872;017STAT0091;30USC26,28,34

Case Type 384101: LODE CLAIM

Claim Name: TS #167

Commodity :

Case Disposition: ACTIVE

Serial Number

AMC141876

Lead File Number

AMC141709

Name & Address	Int Rel	% Interest
JABA (US) INC 2766 N COUNTRY CLUB TUCSON, AZ 85716	CLAIMANT	0.000000

Mer Twp	Rng	Sec	Quadrant	District/Field Office	County
14	0200S	0220E	001 SW	TUCSON FIELD OFFICE	COCHISE
14	0200S	0220E	002 SE	TUCSON FIELD OFFICE	COCHISE

Act Date	Code	Action	Action Remarks	Receipt Number
09/06/1981	403	LOCATION DATE		
11/02/1981	395	RECORDATION NOTICE RECD		
06/29/2010	682	MAINTENANCE FEE/\$140	2011	2161915
08/21/2009	682	MAINTENANCE FEE/\$140	2010	1983629
06/25/2008	582	MAINTENANCE FEE/\$125	2009	1730492
08/27/2007	582	MAINTENANCE FEE/\$125	2008	1555095
08/25/2006	582	MAINTENANCE FEE/\$125	2007	1344200
06/22/2005	482	MAINTENANCE FEE/\$100	2006	1098582
08/30/2004	582	MAINTENANCE FEE/\$125	2005	941430
08/29/2003	482	MAINTENANCE FEE/\$100	2004	742558
08/26/2002	482	MAINTENANCE FEE/\$100	2003	548105
09/01/2001	482	MAINTENANCE FEE/\$100	2002	372088
08/30/2000	482	MAINTENANCE FEE/\$100	2001	180109
08/27/1999	482	MAINTENANCE FEE/\$100	2000	
08/27/1998	482	MAINTENANCE FEE/\$100	1999	
09/02/1997	482	MAINTENANCE FEE/\$100	1998	
08/27/1996	482	MAINTENANCE FEE/\$100	1997	
08/17/1995	482	MAINTENANCE FEE/\$100	1996	
08/30/1994	482	MAINTENANCE FEE/\$100	1995	
08/30/1993	482	MAINTENANCE FEE/\$100	1994	
08/30/1993	482	MAINTENANCE FEE/\$100	1993;RECEIPT 2025749	
10/26/1992	480	EVID OF ASSMT FILED	1992	
08/08/2005	391	CURABLE \$25 MAINT FEE	2006	1127205
07/21/1996	171	CHANGE OF NAME RECEIVED	JABA INC	
07/21/1996	171	CHANGE OF NAME RECEIVED	JAMES A BRISCOE ASSO	
08/17/1987	669	LAND STATUS CHECKED		
11/29/1985	396	TRF OF INTEREST FILED	TOMBSTONE DEV CO	
10/26/1982	404	COUNTY RECORDATION	0;1546;530	
11/02/1981	501	ACCT ADV IN LEAD FILE	AMC141709;	
09/06/1981	880	RESERVED MINERAL ESTATE	SRHE	

Line Nr Remarks

NO WARRANTY IS MADE BY BLM
FOR USE OF THE DATA FOR
PURPOSES NOT INTENDED BY BLM

- LR2000 Production
- Case Recordation
- View
- Mining Claims
- View/Update
- Mass Owner
- Mass Action
- Mass Remarks
- Status
- View
- LLD / Land
- View LLD
- Customer Name
- New
- View/Update
- Transaction Rpts
- Mass Upd Report
- MC CBS Export
- CBS Import Rpt
- Data Scan
- Case Scan
- Administration
- My Permissions
- Decode Tables

LR2000 Reports

CMR Reports

Switch Screen

Function Keys	
Alt <-	Back
Alt >-	Forward
Alt-F2	Switch
Alt-F4	Close
Backspace	Back

Message:

59 ROWS RETRIEVED

CBS Export Results Report

Include Resolved Records

Record Status

- Error Records (E/M/I)
- Accepted Records (A/W)
- "On Hold" Records (H)
- All Records (for s/n or receipt nr)
- Exported, No Results From CBS
- New (not yet exported)

Enter export Date (mm/dd/yyyy) ALL

Serial Number match (optional)

Receipt Nr (optional) 2161915

Export Nr (exclusive)

LR2000 User (defaults to login) ALL

Query

Reset

Search Criteria

Responsible Area (Errors Only)

- User (U,X)
- Programmer (P,X)
- All (U,P,X)

User Guide

	Resend?	Export Nr	A/D	Serial Nr	Multi	Code	Amount	Remarks	Receipt Nr	LR2000 User	#Msg	Resolved?	OK	Stat1	Area	CBS Msg 1	Stat2	Area	Msg 2	CBS 392 ID	392 \$ Amt	Action	Update Date	Resend	Use
1	<input type="checkbox"/>	2650902	A	AMC349855		682	140.00	2011	2161915	PAULINEB		<input type="checkbox"/>								1492400	8260.00	7/7/2010 14:57			
2	<input type="checkbox"/>	2650903	A	AMC349856		682	140.00	2011	2161915	PAULINEB		<input type="checkbox"/>								1492400	8260.00	7/7/2010 14:57			
3	<input type="checkbox"/>	2650904	A	AMC349857		682	140.00	2011	2161915	PAULINEB		<input type="checkbox"/>								1492400	8260.00	7/7/2010 14:57			
4	<input type="checkbox"/>	2650905	A	AMC349858		682	140.00	2011	2161915	PAULINEB		<input type="checkbox"/>								1492400	8260.00	7/7/2010 14:57			
5	<input type="checkbox"/>	2650906	A	AMC349859		682	140.00	2011	2161915	PAULINEB		<input type="checkbox"/>								1492400	8260.00	7/7/2010 14:57			
6	<input type="checkbox"/>	2650907	A	AMC349860		682	140.00	2011	2161915	PAULINEB		<input type="checkbox"/>								1492400	8260.00	7/7/2010 14:57			
7	<input type="checkbox"/>	2650908	A	AMC349861		682	140.00	2011	2161915	PAULINEB		<input type="checkbox"/>								1492400	8260.00	7/7/2010 14:57			
8	<input type="checkbox"/>	2650909	A	AMC349862		682	140.00	2011	2161915	PAULINEB		<input type="checkbox"/>								1492400	8260.00	7/7/2010 14:57			
9	<input type="checkbox"/>	2650910	A	AMC349863		682	140.00	2011	2161915	PAULINEB		<input type="checkbox"/>								1492400	8260.00	7/7/2010 14:57			
10	<input type="checkbox"/>	2650911	A	AMC349864		682	140.00	2011	2161915	PAULINEB		<input type="checkbox"/>								1492400	8260.00	7/7/2010 14:57			
11	<input type="checkbox"/>	2650912	A	AMC349865		682	140.00	2011	2161915	PAULINEB		<input type="checkbox"/>								1492400	8260.00	7/7/2010 14:57			
12	<input type="checkbox"/>	2650913	A	AMC349866		682	140.00	2011	2161915	PAULINEB		<input type="checkbox"/>								1492400	8260.00	7/7/2010 14:57			
13	<input type="checkbox"/>	2650914	A	AMC349868		682	140.00	2011	2161915	PAULINEB		<input type="checkbox"/>								1492400	8260.00	7/7/2010 14:59			
14	<input type="checkbox"/>	2650915	A	AMC349870		682	140.00	2011	2161915	PAULINEB		<input type="checkbox"/>								1492400	8260.00	7/7/2010 14:59			
15	<input type="checkbox"/>	2650920	A	AMC349888		682	140.00	2011	2161915	PAULINEB		<input type="checkbox"/>								1492400	8260.00	7/7/2010 15:00			
16	<input type="checkbox"/>	2650926	A	AMC349874		682	140.00	2011	2161915	PAULINEB		<input type="checkbox"/>								1492400	8260.00	7/7/2010 15:00			
17	<input type="checkbox"/>	2650927	A	AMC349875		682	140.00	2011	2161915	PAULINEB		<input type="checkbox"/>								1492400	8260.00	7/7/2010 15:00			
18	<input type="checkbox"/>	2650928	A	AMC349877		682	140.00	2011	2161915	PAULINEB		<input type="checkbox"/>								1492400	8260.00	7/7/2010 15:00			
19	<input type="checkbox"/>	2650929	A	AMC349878		682	140.00	2011	2161915	PAULINEB		<input type="checkbox"/>								1492400	8260.00	7/7/2010 15:00			
20	<input type="checkbox"/>	2650930	A	AMC349879		682	140.00	2011	2161915	PAULINEB		<input type="checkbox"/>								1492400	8260.00	7/7/2010 15:00			



"James Briscoe"
<jbriscoe@libtystaruranium.com>

07/07/2010 03:15 PM

To <pauline_Brown@blm.gov>

cc "Mary Perry" <mmperry@libtystaruranium.com>

bcc

Subject New Address for JABA (US) Inc. and for Liberty Star Uranium & Metals Corp.

Dear Pauline,

Thank you for contacting me.

The new permanent address for JABA US Inc. and for Liberty Star Uranium & Metals Corp. is as follows:

5610 E. Sutler Lane,
Tucson, Arizona 85712

You already have claims starting with AMC # 349854 and 141709. Later you will be getting additional claims held by Liberty Star.

Thanks again,

Jim Briscoe

James A. Briscoe

President & CEO

Liberty Star Uranium & Metals Corp.

(520) 721-1375 Office

(520) 907-9492 Cell

jbriscoe@libtystaruranium.com

List of Proprietors

LIBERTY STAR URANIUM & METALS[2264607], 5610 E SUTLER LN, , TUCSON, AZ, 857125237, C, MATCHED

Select

Cancel



Pauline
Brown/AZSO/AZ/BLM/DOI

07/07/2010 03:41 PM

To "James Briscoe" <jbriscoe@libertystaruranium.com>

cc "Mary Perry" <mmperry@libertystaruranium.com>

bcc

Subject Re: New Address for JABA (US) Inc. and for Liberty Star Uranium & Metals Corp.

Mr. Briscoe,

Thank You for your quick response.

I will update the address for JABA (US) Inc.

According to our database, Liberty Star Uranium & Metals Corp shows an address listed at 5610 E. Sutler Lane, Tucson, Arizona 85712.

PAULINE BROWN
LEGAL INSTRUMENT EXAMINER
U.S. DEPARTMENT OF THE INTERIOR
BUREAU OF LAND MANAGEMENT
AZSO LANDS AND MINERALS ADJUDICATION
ONE NORTH CENTRAL AVE. STE 800
PHOENIX, ARIZONA 85004-4427
Phone: 602-417-9360
Fax: 602-417-9490
Pauline_Brown@BLM.gov

Confidentiality Notice: This electronic communication is intended only for the use of the individual(s) or entity(ies) to which it is addressed and may contain information that is privileged, confidential and exempt from disclosure under applicable law. If you have received this communication in error, please do not distribute, delete the original message, and notify the sender.

"James Briscoe" <jbriscoe@libertystaruranium.com>



"James Briscoe"
<jbriscoe@libertystaruranium.com>

07/07/2010 03:15 PM

To <pauline_Brown@blm.gov>

cc "Mary Perry" <mmperry@libertystaruranium.com>

Subject New Address for JABA (US) Inc. and for Liberty Star Uranium & Metals Corp.

Dear Pauline,

Thank you for contacting me.

The new permanent address for JABA US Inc. and for Liberty Star Uranium & Metals Corp. is as follows:

5610 E. Sutler Lane,
Tucson, Arizona 85712

You already have claims starting with AMC # 349854 and 141709. Later you will be getting additional claims held by Liberty Star.

Thanks again,

Jim Briscoe

James A. Briscoe

President & CEO

Liberty Star Uranium & Metals Corp.

(520) 721-1375 Office

(520) 907-9492 Cell

jbriscoe@libertystaruranium.com

Amc 349854

141709

JABA (US) Inc.

5610 E. Sutler Lane
Tucson, AZ 85712
(520) 881-0736 721.1375

August 14, 2009

U.S. Department of the Interior
Bureau of Land Management
Arizona State Office
One North Central Avenue
Phoenix, Arizona 85004-4427

RECEIVED
BLM AZ STATE OFFICE
2009 AUG 21 A 9:19
PHOENIX, ARIZONA

RE: Filing – Notice of Intent to Hold and Certificate of Payment and Rental and Maintenance Fee – ESB and TS Claims Groups

Dear BLM Official:

Please find enclosed the Notices of Intent to Hold and Certificate of Payment of Rental and Maintenance Fee covering twenty-six (26) ESB and thirty-three (33) TS unpatented lode mining claims, for a total of fifty-nine (59) claims. We understand the 2009-2010 rental fee is one hundred forty dollars (\$140) per claim, this making a total of eight thousand two hundred and sixty dollars (\$8,260). A company check in this amount is attached.

Thank you for your time and attention to our request.

Sincerely,



James A. Briscoe, President
JABA (US) Inc.

Enclosures: Notice of Intent to Hold and Certificate of Payment - (26) ESB Claims
Notice of Intent to Hold and Certificate of Payment - (33) TS Claims
Check # 1081

RECEIVED
BLM AZ RECORDS OFFICE

2009 AUG 21 A 8:20

PIMA COUNTY ARIZONA

Recording requested by JABA (US) Inc., 5610 E Sutler Lane, Tucson, AZ, 85712

STATE OF ARIZONA

County of Pima

NOTICE OF INTENT TO HOLD AND CERTIFICATION OF PAYMENT OF RENTAL AND MAINTENANCE FEE IN LIEU OF AFFIDAVIT OF ANNUAL ASSESMENT WORK FOR THE UPCOMING ASSESMENT YEAR BEGINNING SEPTEMBER 1, 2009

I, James A. Briscoe, being first duly sworn, deposes and says that:

1. I am the president and agent for JABA (US) Inc., the owner of the following described unpatented lode mining claims situated in Pima County, State of Arizona (the "claims"), the location notices of which are of record in said county, and in the records of the Arizona State Office of the Department of Interior, Bureau of Land Management under the serial numbers indicated as follows:

<i>Name of Claim</i>	<i>County Records</i>		<i>BLM Serial AMC No.</i>
	<i>Book</i>	<i>Page</i>	

See Attachment "A" attached hereto and made a part hereof by this reference

The "ESB" claims are generally situated in:

Township 12 South, Range 9 East, Section(s) 10, 11, 15 and 22 Gila and Salt River Meridian

2. Pursuant to 43 CFR 3833.1-5 and the act of August 10, 1993 (107 Stat. 312, 1993), owner has paid a rental/maintenance fee of \$140.00 per claim for each assessment year subsequent to said act, as required by said act, to the Bureau of Land Management in lieu of recording an Affidavit of Performance of Annual Assessment Work.


3. The name and address of the owner of Claims for which this Certificate/Affidavit is prepared is: JABA (US) Inc., with offices at 5610 E. Sutler Lane, Tucson, Arizona, 85712, telephone (520)881-0736, Attention: James A. Briscoe, President.

721.1375


THIS IS NOT A CHANGE OF ADDRESS

4. The claims are held and claimed by the owner for the valuable mineral contained therein.


DATED this 14 day of August, 2009.


James A. Briscoe, President, JABA (US) Inc.

The foregoing instrument was acknowledged before me this 14th day of August, 2009, by James A Briscoe, President of JABA (US) Inc., an Arizona Corporation, on behalf of said corporation.


Notary Public

My Commission Expires:



PHOENIX, ARIZONA

2009 AUG 21 A 8:20

RECEIVED
BLM AZ STATE OFFICE

Attachment "A"

Claim Name(s)	County Book	County Page	AMC No.
ESB-180	10728	215	349855
ESB-181	10728	217	349856
ESB-182	10728	219	349857
ESB-183	10728	221	349858
ESB-184	10728	223	349859
ESB-185	10728	225	349860
ESB-186	10728	227	349861
ESB-187	10728	229	349862
ESB-188	10728	231	349863
ESB-189	10728	233	349864
ESB-190	10728	235	349865
ESB-191	10728	237	349866
ESB-193	10728	241	349868
ESB-195	10728	245	349870
ESB-238	10728	253	349874
ESB-240	10728	255	349875
ESB-242	10728	259	349877
ESB-243	10728	261	349878
ESB-244	10728	263	349879
ESB-245	10728	265	349880
ESB-247	10728	269	349882
ESB-248	10728	271	349883
ESB-249	10728	273	349884
ESB-250	10728	275	349885
ESB-251	10728	277	349886
ESB-301	10728	281	349888

RECEIVED
 BLM AZ STATE OFFICE
 2009 AUG 21 A 8:20
 PIMA COUNTY, ARIZONA

Lead
 349855 - 866 349854
 349868; 870; 874-875 "
 349877 - 880 "
 349882 - 886 "
 349888 "

ENTERED INTO COMPUTER
 AUG 25 2009 *CB*

RECEIVED
BLM AZ STATE OFFICE
2009 AUG 21 A 8:20
PHOENIX, ARIZONA

Recording requested by JABA (US) Inc., 5610 E. Sutler Lane, Tucson, AZ, 85712

STATE OF ARIZONA

County of Cochise

NOTICE OF INTENT TO HOLD AND CERTIFICATION OF PAYMENT OF RENTAL AND MAINTENANCE FEE IN LIEU OF AFFIDAVIT OF ANNUAL ASSESMENT WORK FOR THE UPCOMING ASSESMENT YEAR BEGINNING SEPTEMBER 1, 2009

I, James A. Briscoe, being first duly sworn, deposes and says that:

1. I am the president and agent for JABA (US) Inc., the owner of the following described unpatented lode mining claims situated in Cochise County, State of Arizona (the "claims"), the location notices of which are of record in said county, and in the records of the Arizona State Office of the Department of Interior, Bureau of Land Management under the serial numbers indicated as follows:

<i>Name of Claim</i>	<i>County Records</i>		<i>BLM Serial</i>
	<i>Book</i>	<i>Page</i>	<i>AMC No.</i>

See Attachment "A" attached hereto and made a part hereof by this reference

The "TS" claims are generally situated in:

Township 20 South, Range 22 East, Section(s) 1, 2, 12 and 13 Gila and Salt River Meridian

2. Pursuant to 43 CFR 3833.1-5 and the act of August 10, 1993 (107 Stat. 312, 1993), owner has paid a rental/maintenance fee of \$140.00 per claim for each assessment year subsequent to said act, as required by said act, to the Bureau of Land Management in lieu of recording an Affidavit of Performance of Annual Assessment Work.


3. The name and address of the owner of Claims for which this Certificate/Affidavit is prepared is: JABA (US) Inc., with offices at 5610 E. Sutler Lane, Tucson, Arizona, 85712, telephone (520)881-0736, Attention: James A. Briscoe, President.

721,1375

THIS IS NOT A CHANGE OF ADDRESS


4. The claims are held and claimed by the owner for the valuable mineral contained therein.

DATED this 14 day of August, 2009.




James A. Briscoe, President, JABA (US) Inc.

The foregoing instrument was acknowledged before me this 14th day of August, 2009, by James A Briscoe, President of JABA (US) Inc., an Arizona Corporation, on behalf of said corporation.


Notary Public

My Commission Expires:



RECEIVED
BLM/ATLANTA OFFICE
2009 AUG 21 A 8:20
PIMA COUNTY, ARIZONA

Attachment "A"

Lead
141709

Claim Name(s)	County Book	County Page	AMC No.
- TS-125	1546	488	141834
TS-126	1546	489	141835
TS-127	1546	490	141836
TS-128	1546	491	141837
TS-129	1546	492	141838
TS-130	1546	493	141839
TS-131	1546	494	141840
TS-132	1546	495	141841
TS-133	1546	496	141842
TS-134	1546	497	141843
TS-135	1546	498	141844
TS-136	1546	499	141845
TS-137	1546	500	141846
TS-138	1546	501	141847
TS-139	1546	502	141848
TS-140	1546	503	141849
TS-141	1546	504	141850
TS-142	1546	505	141851
TS-143	1546	506	141852
TS-144	1546	507	141853
TS-145	1546	508	141854
TS-146	1546	509	141855
TS-147	1546	510	141856
TS-148	1546	511	141857
TS-149	1546	512	141858
TS-150	1546	513	141859
TS-151	1546	514	141860
TS-152	1546	515	141861
TS-163	1546	526	141872
TS-164	1546	527	141873
TS-165	1546	528	141874
TS-166	1546	529	141875
TS-167	1546	530	141876

PHOENIX, ARIZONA

2009 AUG 21 A 8:20

RECEIVED
BLM AZ STATE OFFICE

141834-861
141872-876

Lead
141709
"

ENTERED INTO COMPUTER
AUG 25 2009 PB

Attachment "A"
TS Claim Group, Cochise County, AZ

Customer Name Update Screen

System ID:MC

Name: LIBERTY STAR URANIUM & METALS

Lookup

Proprietor #: 2264607

Renumber To:

Category:

Address: 5610 E SUTLER LN

City: TUCSON

State: AZ

Zip: 857125237

Save

View

Delete

Renumber

Customer details successfully saved for Customer Id 2264607

ADDRESS UPDATED
ENTERED INTO COMPUTER
AUG 25 2009
PR

Customer Name Update Screen

System ID:MC

Name: LIBERTY STAR URANIUM & METALS

Lookup

Proprietor #: 2264607

Renumber To:

Category:

Address: PO BOX 32909

City: TUCSON

State: AZ

Zip: 857512909

PREVIOUS
ADDRESS

Save **View** **Delete** **Renumber**

LR2000 Production

Message:

59 ROWS RETRIEVED

- Case Recordation
- View
- Mining Claims
- View/Update
- Mass Owner
- Mass Action
- Status
- View
- LLD / Land
- View LLD
- Customer Name
- New
- View/Update
- Transaction Rpts
- Mass Upd Report
- MC CBS Export
- CBS Import Rpt
- Data Scan
- Case Scan
- Administration
- My Permissions
- Decode Tables

CBS Export Results Report

Include Resolved Records

Record Status

Search Criteria

Responsible Area (Errors Only)

- Error Records (E/M/I) Enter export Date (mm/dd/yyyy) ALL
- Accepted Records (A/W) Serial Number match (optional)
- "On Hold" Records (H) Receipt Nr (optional) 1983629
- All Records (for s/n or receipt nr) Export Nr (exclusive)
- Exported, No Results From CBS LR2000 User (defaults to login) ALL
- New (not yet exported)

- User (U,X)
- Programmer (P,X)
- All (U,P,X)

[User Guide](#)

LR2000 Reports

Switch Screen

Function Keys	
Alt <-	Back
Alt ->	Forward
Alt-F2	Switch
Alt-F4	Close
Backspace	Back

	Resend?	Export Nr	A/D	Serial Nr	Mult	Code	\$ Amount	Remarks	Receipt Nr	LR2000 User	#Msg	Resolved?	OK	Stat1	Area	CBS Msg 1	Stat2	Area	Msg 2	CBS 392 ID	392 \$ Amt	Action	Update Date	R
1	<input type="checkbox"/>	2381433	A	AMC349855	682	140.00	2010	1983629	PAULINEB			<input type="checkbox"/>								1371925	8260.00	8/25/2009 8:02		
2	<input type="checkbox"/>	2381434	A	AMC349856	682	140.00	2010	1983629	PAULINEB			<input type="checkbox"/>								1371925	8260.00	8/25/2009 8:02		
3	<input type="checkbox"/>	2381435	A	AMC349857	682	140.00	2010	1983629	PAULINEB			<input type="checkbox"/>								1371925	8260.00	8/25/2009 8:02		
4	<input type="checkbox"/>	2381436	A	AMC349858	682	140.00	2010	1983629	PAULINEB			<input type="checkbox"/>								1371925	8260.00	8/25/2009 8:02		
5	<input type="checkbox"/>	2381437	A	AMC349859	682	140.00	2010	1983629	PAULINEB			<input type="checkbox"/>								1371925	8260.00	8/25/2009 8:02		
6	<input type="checkbox"/>	2381438	A	AMC349860	682	140.00	2010	1983629	PAULINEB			<input type="checkbox"/>								1371925	8260.00	8/25/2009 8:02		
7	<input type="checkbox"/>	2381439	A	AMC349861	682	140.00	2010	1983629	PAULINEB			<input type="checkbox"/>								1371925	8260.00	8/25/2009 8:02		
8	<input type="checkbox"/>	2381440	A	AMC349862	682	140.00	2010	1983629	PAULINEB			<input type="checkbox"/>								1371925	8260.00	8/25/2009 8:02		
9	<input type="checkbox"/>	2381441	A	AMC349863	682	140.00	2010	1983629	PAULINEB			<input type="checkbox"/>								1371925	8260.00	8/25/2009 8:02		
10	<input type="checkbox"/>	2381442	A	AMC349864	682	140.00	2010	1983629	PAULINEB			<input type="checkbox"/>								1371925	8260.00	8/25/2009 8:02		
11	<input type="checkbox"/>	2381443	A	AMC349865	682	140.00	2010	1983629	PAULINEB			<input type="checkbox"/>								1371925	8260.00	8/25/2009 8:02		
12	<input type="checkbox"/>	2381444	A	AMC349866	682	140.00	2010	1983629	PAULINEB			<input type="checkbox"/>								1371925	8260.00	8/25/2009 8:02		
13	<input type="checkbox"/>	2381445	A	AMC349868	682	140.00	2010	1983629	PAULINEB			<input type="checkbox"/>								1371925	8260.00	8/25/2009 8:02		
14	<input type="checkbox"/>	2381449	A	AMC349870	682	140.00	2010	1983629	PAULINEB			<input type="checkbox"/>								1371925	8260.00	8/25/2009 8:02		
15	<input type="checkbox"/>	2381450	A	AMC349874	682	140.00	2010	1983629	PAULINEB			<input type="checkbox"/>								1371925	8260.00	8/25/2009 8:02		
16	<input type="checkbox"/>	2381451	A	AMC349875	682	140.00	2010	1983629	PAULINEB			<input type="checkbox"/>								1371925	8260.00	8/25/2009 8:02		
17	<input type="checkbox"/>	2381458	A	AMC349877	682	140.00	2010	1983629	PAULINEB			<input type="checkbox"/>								1371925	8260.00	8/25/2009 8:03		
18	<input type="checkbox"/>	2381459	A	AMC349878	682	140.00	2010	1983629	PAULINEB			<input type="checkbox"/>								1371925	8260.00	8/25/2009 8:03		
19	<input type="checkbox"/>	2381460	A	AMC349879	682	140.00	2010	1983629	PAULINEB			<input type="checkbox"/>								1371925	8260.00	8/25/2009 8:03		
20	<input type="checkbox"/>	2381461	A	AMC349880	682	140.00	2010	1983629	PAULINEB			<input type="checkbox"/>								1371925	8260.00	8/25/2009 8:03		

From: Origin ID: TUSA (520) 721-1375
mary perry
5610 Sutler Lane
Tucson, AZ 85712



J09208906152923

Ship Date: 19AUG09
ActWgt: 2.0 LB
CAD: 101030946/INET9060
Account#: S *****

Delivery Address Bar Code




Ref #
Invoice #
PO #
Dept #

SHIP TO: (602) 417-9562 BILL SENDER
Attn: Accounts
Bureau of Land Management
1 N CENTRAL AVE
ARIZONA STATE OFFICE
PHOENIX, AZ 85004

THU - 20AUG A1


TRK# 7978 6193 5575
0201

PRIORITY OVERNIGHT



98 ZSYA

85004
AZ-US
PHX



After printing this label:

1. Use the 'Print' button on this page to print your label to your laser or inkjet printer.
2. Fold the printed page along the horizontal line.
3. Place label in shipping pouch and affix it to your shipment so that the barcode portion of the label can be read and scanned.

Warning: Use only the printed original label for shipping. Using a photocopy of this label for shipping purposes is fraudulent and could result in additional billing charges, along with the cancellation of your FedEx account number.

Use of this system constitutes your agreement to the service conditions in the current FedEx Service Guide, available on fedex.com. FedEx will not be responsible for any claim in excess of \$100 per package, whether the result of loss, damage, delay, non-delivery, misdelivery, or misinformation, unless you declare a higher value, pay an additional charge, document your actual loss and file a timely claim. Limitations found in the current FedEx Service Guide apply. Your right to recover from FedEx for any loss, including intrinsic value of the package, loss of sales, income interest, profit, attorney's fees, costs, and other forms of damage whether direct, incidental, consequential, or special is limited to the greater of \$100 or the authorized declared value. Recovery cannot exceed actual documented loss. Maximum for items of extraordinary value is \$500, e.g. jewelry, precious metals, negotiable instruments and other items listed in our Service Guide. Written claims must be filed within strict time limits, see current FedEx Service Guide.

PHOENIX, ARIZONA

2009 AUG 21 A 8:20

RECEIVED
BLM AZ STATE OFFICE

**Please note the following change of
address effective IMMEDIATELY:**

**Liberty Star Uranium & Metals Corp.
5610 E. Sutler Lane
Tucson, AZ 85712-5237**

United States Department of the Interior

Bureau of Land Management

BUSINESS & SUPPORT SVCS DIV

ONE N CENTRAL AVE SUITE 800

PHOENIX, AZ 85004 -4427

Phone: (602) 417-9200

Receipt

No:

1983629

Transaction #: 2047714	
Date of Transaction: 08/21/2009	
CUSTOMER:	LIBERTY STAR URANIUM & METALS CORP 5610 E SUTLER LN TUCSON,AZ 85712-5237 US

LINE #	QTY	DESCRIPTION	REMARKS	UNIT PRICE	TOTAL
1	1.00	LOCATABLE MINERALS / MINING CLAIMS-NOT NEW-UNADJUD,ONE AUTH NO. ONLY / MINING CLAIM MONEY RECEIVED CASES: AMC349855/\$8260.00	MAINT 2010/59	- n/a -	8260.00
TOTAL:					\$8,260.00

PAYMENT INFORMATION			
1	AMOUNT:	8260.00	POSTMARKED: N/A
	TYPE:	CHECK	RECEIVED: 08/21/2009
	CHECK NO:	1081	
	NAME:	LIBERTY STAR URANIUM & METALS CORP 5610 E SUTLER LN TUCSON AZ 85712-5237 US	

REMARKS

This receipt was generated by the automated BLM Collections and Billing System and is a paper representation of a portion of the official electronic record contained therein.

United States Department of the Interior
 Bureau of Land Management
 BUSINESS & SUPPORT SVCS DIV
 ONE N CENTRAL AVE SUITE 800
 PHOENIX, AZ 85004 -4427
 Phone: (602) 417-9200

Receipt

No:

1983629

Transaction #: 2047714	
Date of Transaction: 08/21/2009	
CUSTOMER:	LIBERTY STAR URANIUM & METALS CORP 5610 E SUTLER LN TUCSON, AZ 85712-5237 US

LINE #	QTY	DESCRIPTION	REMARKS	UNIT PRICE	TOTAL
1	1.00	LOCATABLE MINERALS / MINING CLAIMS-NOT NEW-UNADJUD, ONE AUTH NO. ONLY / MINING CLAIM MONEY RECEIVED CASES: AMC349855/\$8260.00	MAINT 2010/59	- n/a -	8260.00
TOTAL:					\$8,260.00

PAYMENT INFORMATION			
1	AMOUNT:	8260.00	POSTMARKED: N/A
	TYPE:	CHECK	RECEIVED: 08/21/2009
	CHECK NO:	1081	
	NAME:	LIBERTY STAR URANIUM & METALS CORP 5610 E SUTLER LN TUCSON AZ 85712-5237 US	

REMARKS

This receipt was generated by the automated BLM Collections and Billing System and is a paper representation of a portion of the official electronic record contained therein.

Please note the following change of address effective IMMEDIATELY:

**Liberty Star Uranium & Metals Corp.
 5610 E. Sutler Lane
 Tucson, AZ 85712-5237**

From: Origin ID: TUSA (520) 721-1375
mary perry

5610 Suttler Lane
Tucson, AZ 85712



J09280906152823

Ship Date: 19AUG09
ActWgt: 2.0 LB
CAD: 101030946/INET9060
Account#: S *****

Delivery Address Bar Code



Ref #
Invoice #
PO #
Dept #


SHIP TO: (602) 417-9562 BILL SENDER

Attn: Accounts
Bureau of Land Management
1 N CENTRAL AVE
ARIZONA STATE OFFICE
PHOENIX, AZ 85004

THU - 20AUG A1

PRIORITY OVERNIGHT

TRK# 7978 6193 5575
0201



85004
AZ-US
PHX

98 ZSYA



After printing this label:

1. Use the 'Print' button on this page to print your label to your laser or inkjet printer.
2. Fold the printed page along the horizontal line.
3. Place label in shipping pouch and affix it to your shipment so that the barcode portion of the label can be read and scanned.

Warning: Use only the printed original label for shipping. Using a photocopy of this label for shipping purposes is fraudulent and could result in additional billing charges, along with the cancellation of your FedEx account number.

Use of this system constitutes your agreement to the service conditions in the current FedEx Service Guide, available on fedex.com. FedEx will not be responsible for any claim in excess of \$100 per package, whether the result of loss, damage, delay, non-delivery, misdelivery, or misinformation, unless you declare a higher value, pay an additional charge, document your actual loss and file a timely claim. Limitations found in the current FedEx Service Guide apply. Your right to recover from FedEx for any loss, including intrinsic value of the package, loss of sales, income interest, profit, attorney's fees, costs, and other forms of damage whether direct, incidental, consequential, or special is limited to the greater of \$100 or the authorized declared value. Recovery cannot exceed actual documented loss. Maximum for items of extraordinary value is \$500, e.g. jewelry, precious metals, negotiable instruments and other items listed in our Service Guide. Written claims must be filed within strict time limits, see current FedEx Service Guide.

PHOENIX, AZ
2009 AUG 21 A 8:20
BLM AZ STATE OFFICE
RECEIVED

Amc 349854

141709

JABA (US) Inc.

3024 E Fort Lowell Road
Tucson, AZ 85716
(520) 881-0736

June 23, 2008

U.S. Department of the Interior
Bureau of Land Management
Arizona State Office
One North Central Avenue
Phoenix, Arizona 85004-4427

RE: Filing – Notice of Intent to Hold and Certificate of Payment and Rental and Maintenance Fee – ESB and TS Claims Groups

Dear BLM Official:

Please find enclosed the Notices of Intent to Hold and Certificate of Payment of Rental and Maintenance Fee covering twenty-six (26) ESB and thirty-three (33) TS unpatented lode mining claims, for a total of fifty-nine (59) claims. We understand the 2008-2009 rental fee is one hundred twenty-five dollars (\$125) per claim, this making a total of seven thousand three hundred and seventy-five dollars (\$7,375). A company check, number 5854, in this amount is attached.

Thank you for your time and attention to our request.

Sincerely,



James A. Briscoe, President
JABA (US) Inc.

PHOENIX, ARIZONA

2008 JUN 25 A 5 13

BLM, ARIZONA STATE OFFICE

Enclosures: Notice of Intent to Hold and Certificate of Payment - (26) ESB Claims
Notice of Intent to Hold and Certificate of Payment - (33) TS Claims
Check # 5854 (\$7,375)

MAINTENANCE FEES ENTERED INTO THE COMPUTER
TABLE CREATED BY: P. Brown
DATE: 7-14-08

LEAD FILE NUMBER	AMC SERIAL NUMBER(S)	NUMBER OF CLAIMS
AMC349854	349855 - 866	12
"	349868	1
"	349870	1
"	349874 - 875	2
"	349877 - 880	4
"	349882 - 886	5
"	349888	1
AMC141709	141834 - 861	28
"	141872 - 876	5
TOTAL NUMBER OF CLAIMS		59

Recording requested by JABA (US) Inc., 3024 E Fort Lowell Rd., Tucson, AZ 85716

RECORDED
AZ STATE RECORDS
JUN 25 A 2 11
PIMA COUNTY, ARIZONA

STATE OF ARIZONA

County of Pima

NOTICE OF INTENT TO HOLD AND CERTIFICATION OF PAYMENT OF RENTAL AND MAINTENANCE FEE IN LIEU OF AFFIDAVIT OF ANNUAL ASSESMENT WORK FOR THE UPCOMING ASSESMENT YEAR BEGINNING SEPTEMBER 1, 2007

I, James A. Briscoe, being first duly sworn, deposes and says that:

1. I am the president and agent for JABA (US) Inc., the owner of the following described unpatented lode mining claims situated in Pima County, State of Arizona (the "claims"), the location notices of which are of record in said county, and in the records of the Arizona State Office of the Department of Interior, Bureau of Land Management under the serial numbers indicated as follows:

<i>Name of Claim</i>	<i>County Records</i>		<i>BLM Serial AMC No.</i>
	<i>Book</i>	<i>Page</i>	

See Attachment "A" attached hereto and made a part hereof by this reference

The "ESB" claims are generally situated in:

Township 12 South, Range 9 East, Section(s) 10, 11, 15 and 22 Gila and Salt River Meridian


2. Pursuant to 43 CFR 3833.1-5 and the act of August 10, 1993 (107 Stat. 312, 1993), owner has paid a rental/maintenance fee of \$125.00 per claim for each assessment year subsequent to said act, as required by said act, to the Bureau of Land Management in lieu of recording an Affidavit of Performance of Annual Assessment Work.

3. The name and address of the owner of Claims for which this Certificate/Affidavit is prepared is: JABA (US) Inc., with offices at 3024 E Fort Lowell Rd, Tucson, Arizona, 85716, telephone (520)881-0736, Attention: James A. Briscoe, President.


THIS IS NOT A CHANGE OF ADDRESS

4. The claims are held and claimed by the owner for the valuable mineral contained therein.

DATED this 23rd day of June, 2008.



James A. Briscoe, President, JABA (US) Inc.

The foregoing instrument was acknowledged before me this 23 day of June, 2008, by James A Briscoe, President of JABA (US) Inc., an Arizona Corporation, on behalf of said corporation.


Notary Public

My Commission Expires:

4.9.09



PHOENIX, ARIZONA
2008 JUN 25 A 1:11
J.M. MAHARRY

Attachment "A"

Claim Name(s)	County Book	County Page	AMC No.
ESB-180	10728	215	349855
ESB-181	10728	217	349856
ESB-182	10728	219	349857
ESB-183	10728	221	349858
ESB-184	10728	223	349859
ESB-185	10728	225	349860
ESB-186	10728	227	349861
ESB-187	10728	229	349862
ESB-188	10728	231	349863
ESB-189	10728	233	349864
ESB-190	10728	235	349865
ESB-191	10728	237	349866
ESB-193	10728	241	349868
ESB-195	10728	245	349870
ESB-238	10728	253	349874
ESB-240	10728	255	349875
ESB-242	10728	259	349877
ESB-243	10728	261	349878
ESB-244	10728	263	349879
ESB-245	10728	265	349880
ESB-247	10728	269	349882
ESB-248	10728	271	349883
ESB-249	10728	273	349884
ESB-250	10728	275	349885
ESB-251	10728	277	349886
ESB-301	10728	281	349888

ENTERED INTO COMPUTER
 JUL 14 2008 *FB*

PHOENIX, ARIZONA

2008 JUN 25 A 5 10

PHOENIX, ARIZONA

STATE OF ARIZONA

County of Cochise

NOTICE OF INTENT TO HOLD AND CERTIFICATION OF PAYMENT OF RENTAL AND MAINTENANCE FEE IN LIEU OF AFFIDAVIT OF ANNUAL ASSESMENT WORK FOR THE UPCOMING ASSESMENT YEAR BEGINNING SEPTEMBER 1, 2007

I, James A. Briscoe, being first duly sworn, deposes and says that:

1. I am the president and agent for JABA (US) Inc., the owner of the following described unpatented lode mining claims situated in Cochise County, State of Arizona (the "claims"), the location notices of which are of record in said county, and in the records of the Arizona State Office of the Department of Interior, Bureau of Land Management under the serial numbers indicated as follows:

<i>Name of Claim</i>	<i>County Records</i>		<i>BLM Serial</i>
	<i>Book</i>	<i>Page</i>	<i>AMC No.</i>

See Attachment "A" attached hereto and made a part hereof by this reference

The "TS" claims are generally situated in:

Township 20 South, Range 22 East, Section(s) 1, 2, 12 and 13 Gila and Salt River Meridian

2. Pursuant to 43 CFR 3833.1-5 and the act of August 10, 1993 (107 Stat. 312, 1993), owner has paid a rental/maintenance fee of \$125.00 per claim for each assessment year subsequent to said act, as required by said act, to the Bureau of Land Management in lieu of recording an Affidavit of Performance of Annual Assessment Work.


3. The name and address of the owner of Claims for which this Certificate/Affidavit is prepared is: JABA (US) Inc., with offices at 3024 E Fort Lowell Rd, Tucson, Arizona, 85716, telephone (520)881-0736, Attention: James A. Briscoe, President.

RECEIVED
2007 JUN 27 A 11
TUCSON, ARIZONA


THIS IS NOT A CHANGE OF ADDRESS

4. The claims are held and claimed by the owner for the valuable mineral contained therein.

DATED this 23rd day of June, 2008.



James A. Briscoe, President, JABA (US) Inc.

The foregoing instrument was acknowledged before me this 23 day of June, 2008, by James A Briscoe, President of JABA (US) Inc., an Arizona Corporation, on behalf of said corporation.


Notary Public

My Commission Expires:

4.9.09



PHOENIX, ARIZONA
2008 JUN 25 A 114
J.M. DE SOTO

Attachment "A"

Claim Name(s)	County Book	County Page	AMC No.
TS-125	1546	488	141834
TS-126	1546	489	141835
TS-127	1546	490	141836
TS-128	1546	491	141837
TS-129	1546	492	141838
TS-130	1546	493	141839
TS-131	1546	494	141840
TS-132	1546	495	141841
TS-133	1546	496	141842
TS-134	1546	497	141843
TS-135	1546	498	141844
TS-136	1546	499	141845
TS-137	1546	500	141846
TS-138	1546	501	141847
TS-139	1546	502	141848
TS-140	1546	503	141849
TS-141	1546	504	141850
TS-142	1546	505	141851
TS-143	1546	506	141852
TS-144	1546	507	141853
TS-145	1546	508	141854
TS-146	1546	509	141855
TS-147	1546	510	141856
TS-148	1546	511	141857
TS-149	1546	512	141858
TS-150	1546	513	141859
TS-151	1546	514	141860
TS-152	1546	515	141861
TS-163	1546	526	141872
TS-164	1546	527	141873
TS-165	1546	528	141874
TS-166	1546	529	141875
TS-167	1546	530	141876

ENTERED INTO COMPUTER

JUL 14 2008

RB

PHOENIX, ARIZONA

2008 JUN 25 A 7 10

RECEIVED
JUN 25 2008

United States Department of the Interior
 Bureau of Land Management
 BUSINESS & SUPPORT SVCS DIV
 ONE N CENTRAL AVE SUITE 800
 PHOENIX, AZ 85004 -4427
 Phone: (602) 417-9200

Receipt

No:

1730492

Transaction #: 1787329		ENTERED INTO COMPUTER JUL 14 2008 PB
Date of Transaction: 06/25/2008		
CUSTOMER:	JABA (US) INC 3024 E. FORT LOWELL RD TUCSON, AZ 85716	

LINE #	QTY	DESCRIPTION	REMARKS	UNIT PRICE	TOTAL
1	1.00	LOCATABLE MINERALS / MINING CLAIMS-NOT NEW-UNADJUD, ONE AUTH NO. ONLY / MINING CLAIM MONEY RECEIVED (455) CASES: AMC349855/\$7375.00	MAINT (59)	- n/a -	7375.00
TOTAL:					\$7,375.00

PAYMENT INFORMATION					
1	AMOUNT:	\$7,375.00	POSTMARKED:	6/23/08 0:00	
	TYPE:	CHECK	RECEIVED:	06/25/2008	
	CHECK NO:	5854			
	NAME:	LIBERTY STAR URANIUM & METAL CORP. 3024 E. FORT LOWELL RD TUCSON AZ 85716			

REMARKS

This receipt was generated by the automated BLM Collections and Billing System and is a paper representation of a portion of the official electronic record contained therein.

Message:

59 ROWS RETRIEVED

✓ VERIFIED =
ENTERED INTO COMPUTER
JUL 14 2008 fb

CBS Export Results Report

Include Resolved Records

Record Status

- Error Records (E/M/I)
- Accepted Records (A/W)
- "On Hold" Records (H)
- All Records (for s/n or receipt nr)
- Exported, No Results From CBS
- New (not yet exported)

Search Criteria Responsible Area (Err

Enter export Date (mm/dd/yyyy) ALL User (U,X)

Serial Number match (optional) Programmer (P,X)

Receipt Nr (optional) 1730492 All (U,P,X)

Export Nr (exclusive)

LR2000 User (defaults to login) ALL

Query

Reset

User Guide

	Resend?	Export Nr	A/D	Serial Nr	Mult	Code	\$ Amount	Remarks	Receipt Nr	LR2000 User	#Msg	Resolve
1	<input type="checkbox"/>	1739469	A	AMC349855		582	125.00	2009	1730492	P5BROWN		<input type="checkbox"/>

520-881-0736
x15,18

JABA (US) Inc.

3024 E Fort Lowell Road
Tucson, AZ 85716
(520) 881-0736 x15

AMC 141709
AMC 349854

August 15, 2007

U.S. Department of the Interior
Bureau of Land Management
Arizona State Office
One North Central Avenue
Phoenix, Arizona 85004-4427

RE: Filing – Notice of Intent to Hold and Certificate of Payment and Rental and Maintenance Fee – ESB and TS Claims Groups

Dear BLM Official:

Please find enclosed the Notices of Intent to Hold and Certificate of Payment of Rental and Maintenance Fee covering twenty-six (26) ESB and thirty-three (33) TS unpatented lode mining claims, for a total of fifty-nine (59) claims. We understand the 2007-2008 rental fee is one hundred twenty-five dollars (\$125) per claim, this making a total of seven thousand three hundred and seventy-five dollars (\$7,375). A company check, number 5048, in this amount is attached.

Thank you for your time and attention to our request.

Sincerely,

James A. Briscoe, President
JABA (US) Inc.

RECEIVED
BLM ARIZONA STATE OFFICE
2007 NOV 16 A 7:42
PHOENIX ARIZONA

Enclosures: Notice of Intent to Hold and Certificate of Payment - (26) ESB Claims
Notice of Intent to Hold and Certificate of Payment - (33) TS Claims
Check # 5048 (\$7,375)

Per phone call from Suzette Mohary with Liberty Star, this payment was sent in error. Claim maintenance fee for 2008 has already been paid.
Refund authorized 12/4/07. OUB

RECEIVED
B.L.M. AZ STATE OFFICE

2001 NOV 21 A 9:19

PHOENIX, AZ

Recording requested by JABA (US) Inc., 3024 E Fort Lowell Rd., Tucson, AZ 85716

STATE OF ARIZONA)

) ss.

County of Pima)

NOTICE OF INTENT TO HOLD AND CERTIFICATION OF PAYMENT OF RENTAL AND MAINTENANCE FEE IN LIEU OF AFFIDAVIT OF ANNUAL ASSESMENT WORK FOR THE UPCOMING ASSESMENT YEAR BEGINNING SEPTEMBER 1, 2007

I, James A. Briscoe, being first duly sworn, deposes and says that:

1. I am the president and agent for JABA (US) Inc., the owner of the following described unpatented lode mining claims situated in Pima County, State of Arizona (the "claims"), the location notices of which are of record in said county, and in the records of the Arizona State Office of the Department of Interior, Bureau of Land Management under the serial numbers indicated as follows:

<i>Name of Claim</i>	<i>County Records</i>	<i>BLM Serial</i>
	<i>Book</i>	<i>AMC No.</i>
	<i>Page</i>	

See Attachment "A" attached hereto and made a part hereof by this reference

The "ESB" claims are generally situated in:

Township 12 South, Range 9 East, Section(s) 10, 11, 15 and 22 Gila and Salt River Meridian

2. Pursuant to 43 CFR 3833.1-5 and the act of August 10, 1993 (107 Stat. 312, 1993), owner has paid a rental/maintenance fee of \$125.00 per claim for each assessment year subsequent to said act, as required by said act, to the Bureau of Land Management in lieu of recording an Affidavit of Performance of Annual Assessment Work.

3. The name and address of the owner of Claims for which this Certificate/Affidavit is prepared is: JABA (US) Inc., with offices at 3024 E Fort Lowell Rd, Tucson, Arizona, 85716, telephone (520)881-0736, Attention: James A. Briscoe, President.

THIS IS NOT A CHANGE OF ADDRESS

4. The claims are held and claimed by the owner for the valuable mineral contained therein.

DATED this _____ day of August, 2007.

James A. Briscoe, President, JABA (US) Inc.

The foregoing instrument was acknowledged before me this _____ day of August, 2007, by James A Briscoe, President of JABA (US) Inc., an Arizona Corporation, on behalf of said corporation.

Notary Public

My Commission Expires:

RECEIVED
B.L.M. AZ STATE OFFICE
2007 NOV 21 A 9:19
PHOENIX, AZ

Attachment "A"

Claim Name(s)	County Book	County Page	AMC No.
ESB-180	10728	215	349855
ESB-181	10728	217	349856
ESB-182	10728	219	349857
ESB-183	10728	221	349858
ESB-184	10728	223	349859
ESB-185	10728	225	349860
ESB-186	10728	227	349861
ESB-187	10728	229	349862
ESB-188	10728	231	349863
ESB-189	10728	233	349864
ESB-190	10728	235	349865
ESB-191	10728	237	349866
ESB-193	10728	241	349868
ESB-195	10728	245	349870
ESB-238	10728	253	349874
ESB-240	10728	255	349875
ESB-242	10728	259	349877
ESB-243	10728	261	349878
ESB-244	10728	263	349879
ESB-245	10728	265	349880
ESB-247	10728	269	349882
ESB-248	10728	271	349883
ESB-249	10728	273	349884
ESB-250	10728	275	349885
ESB-251	10728	277	349886
ESB-301	10728	281	349888

RECEIVED
 B.L.M. AZ STATE OFFICE
 2007 NOV 21 A 9:19
 PHOENIX, AZ

RECEIVED
 B.L.M. AZ STATE OFFICE
 2007 NOV 21 A 9: 20
 PHOENIX, AZ

Recording requested by JABA (US) Inc., 3024 E Fort Lowell Rd., Tucson, AZ 85716

STATE OF ARIZONA)

) ss.

County of Pima)

NOTICE OF INTENT TO HOLD AND CERTIFICATION OF PAYMENT OF RENTAL AND MAINTENANCE FEE IN LIEU OF AFFIDAVIT OF ANNUAL ASSESMENT WORK FOR THE UPCOMING ASSESMENT YEAR BEGINNING SEPTEMBER 1, 2007

I, James A. Briscoe, being first duly sworn, deposes and says that:

1. I am the president and agent for JABA (US) Inc., the owner of the following described unpatented lode mining claims situated in Cochise County, State of Arizona (the "claims"), the location notices of which are of record in said county, and in the records of the Arizona State Office of the Department of Interior, Bureau of Land Management under the serial numbers indicated as follows:

<i>Name of Claim</i>	<i>County Records</i>	<i>BLM Serial</i>
	<i>Book</i>	<i>AMC No.</i>
	<i>Page</i>	

See Attachment "A" attached hereto and made a part hereof by this reference

The "TS" claims are generally situated in:

Township 20 South, Range 22 East, Section(s) 1, 2, 12 and 13 Gila and Salt River Meridian

2. Pursuant to 43 CFR 3833.1-5 and the act of August 10, 1993 (107 Stat. 312, 1993), owner has paid a rental/maintenance fee of \$125.00 per claim for each assessment year subsequent to said act, as required by said act, to the Bureau of Land Management in lieu of recording an Affidavit of Performance of Annual Assessment Work.

3. The name and address of the owner of Claims for which this Certificate/Affidavit is prepared is: JABA (US) Inc., with offices at 3024 E Fort Lowell Rd, Tucson, Arizona, 85716, telephone (520)881-0736, Attention: James A. Briscoe, President.

THIS IS NOT A CHANGE OF ADDRESS

4. The claims are held and claimed by the owner for the valuable mineral contained therein.

DATED this _____ day of August, 2007.

James A. Briscoe, President, JABA (US) Inc.

The foregoing instrument was acknowledged before me this _____ day of August, 2007, by James A Briscoe, President of JABA (US) Inc., an Arizona Corporation, on behalf of said corporation.

Notary Public

My Commission Expires:

RECEIVED
B.L.M. AZ STATE OFFICE
2007 NOV 21 A 9:20
PHOENIX, AZ

Attachment "A"

Claim Name(s)	County Book	County Page	AMC No.
TS-125	1546	488	141834
TS-126	1546	489	141835
TS-127	1546	490	141836
TS-128	1546	491	141837
TS-129	1546	492	141838
TS-130	1546	493	141839
TS-131	1546	494	141840
TS-132	1546	495	141841
TS-133	1546	496	141842
TS-134	1546	497	141843
TS-135	1546	498	141844
TS-136	1546	499	141845
TS-137	1546	500	141846
TS-138	1546	501	141847
TS-139	1546	502	141848
TS-140	1546	503	141849
TS-141	1546	504	141850
TS-142	1546	505	141851
TS-143	1546	506	141852
TS-144	1546	507	141853
TS-145	1546	508	141854
TS-146	1546	509	141855
TS-147	1546	510	141856
TS-148	1546	511	141857
TS-149	1546	512	141858
TS-150	1546	513	141859
TS-151	1546	514	141860
TS-152	1546	515	141861
TS-163	1546	526	141872
TS-164	1546	527	141873
TS-165	1546	528	141874
TS-166	1546	529	141875
TS-167	1546	530	141876

RECEIVED
 B.L.M. AZ STATE OFFICE
 2007 NOV 21 A 9:20
 PHOENIX, AZ

United States Department of the Interior
 Bureau of Land Management
 BUSINESS & SUPPORT SVCS DIV
 ONE N CENTRAL AVE SUITE 800
 PHOENIX, AZ 85004 -4427
 Phone: (602) 417-9200

Receipt

No: 1603296

Transaction #: 1655837	
Date of Transaction: 11/16/2007	
CUSTOMER:	LIBERTY STAR GOLD CORP 3024 E FT LOWELL ROAD TUCSON, AZ 85716

LINE #	QTY	DESCRIPTION	REMARKS	UNIT PRICE	TOTAL
1	1.00	SUSPENSE, MISCELLANEOUS / SUSPENSE, MISCELLANEOUS / TEMPORARY HOLD (1 WEEK ONLY)(455)		7375.00	7375.00
TOTAL:					\$7,375.00

PAYMENT INFORMATION					
1	AMOUNT:	\$7,375.00	POSTMARKED:	11/14/07 0:00	
	TYPE:	CHECK	RECEIVED:	11/16/2007	
	CHECK NO:	5048			
	NAME:	LIBERTY STAR URANIUM 3024 E FT LOWELL ROAD TUCSON AZ 85716			

REMARKS

This receipt was generated by the automated BLM Collections and Billing System and is a paper representation of a portion of the official electronic record contained therein.

*Refunded 12/4/07
 duplicate payment
 and late. A/B*



"Chelsea Wood"
<CWood@libertystaruranium.com>

11/20/2007 03:55 PM

To <sirita_benally@blm.gov>

cc "David Boyer"
<dboyer@libertystaruranium.com>, "Tracy Myers" <tmyers@libertystaruranium.com>,
bcc

Subject Liberty Star Claim Information

Hi Sirita,

Sorry for the mix-up in information, Please see the attached documentation for the ESB and TS claims that should have originally been sent out to you. Please confirm receipt of the documents and let me know if you need any additional information. Thanks!

Chelsea Wood
Geologist
Liberty Star Uranium & Metals Corp.
Office: (520) 881-0736 ext. 18
Cell: (520) 437-8764
CWood@libertystaruranium.com



ESB_N0ITH_2007.doc TS_N0ITH_2007.doc JABA_NoticeofIntentToHoldLetter.doc

RECEIVED
B.L.M. AZ STATE OFFICE
2007 NOV 21 A 9:19
PHOENIX, AZ

Login ID3634

Entry Date11/21/2007

Total Amount\$7,375.00

Original Order Items

Line	Order#	AuthNos	TransDate	Action	Amount	B Org	R Org	Fund	Program	Bill#	Project	Type	Order
1	1655837		11/16/2007	TEMPORARY HOLD (1 WEEK ONLY)(455)	\$7,375.00	AZ950	AZ950	455	000177			C	375

Order Items To Be Generated for Transfer

Line	Order#	AuthNos	TransDate	Action	Amount	B Org	R Org	Fund	Program	Bill#	Project	Type
1	1655837		11/21/2007	TEMPORARY HOLD (1 WEEK ONLY)(455)	\$-7,375.00	AZ950	AZ950	455	000177			T
2	1655837	AMC349855	11/21/2007	MINING CLAIM MONEY RECEIVED (455)	\$7,375.00	AZ950	AZ950	455	000177			T

FYI: Originally put money in suspense due to no AMC #'s provided. Contacted customer they then emailed list of AMC #'s. Transferred money into USS Money Received for Maint. 2008. SBJ

AMC 349854

AMC 141709

JABA (US) Inc.

3024 E Fort Lowell Road
Tucson, AZ 85716
(520) 881-0736

August 15, 2007

U.S. Department of the Interior
Bureau of Land Management
Arizona State Office
One North Central Avenue
Phoenix, Arizona 85004-4427

RE: Filing – Notice of Intent to Hold and Certificate of Payment and Rental and Maintenance Fee – ESB and TS Claims Groups

Dear BLM Official:

Please find enclosed the Notices of Intent to Hold and Certificate of Payment of Rental and Maintenance Fee covering twenty-six (26) ESB and thirty-three (33) TS unpatented lode mining claims, for a total of fifty-nine (59) claims. We understand the 2007-2008 rental fee is one hundred twenty-five dollars (\$125) per claim, this making a total of seven thousand three hundred and seventy-five dollars (\$7,375). A company check, number xxxx, in this amount is attached.

Thank you for your time and attention to our request.

Sincerely,



James A. Briscoe, President
JABA (US) Inc.

PHOENIX, ARIZONA

2007 AUG 27 A 8:13

RECEIVED
B.L.M. AZ STATE OFFICE

Enclosures: Notice of Intent to Hold and Certificate of Payment - (26) ESB Claims
Notice of Intent to Hold and Certificate of Payment - (33) TS Claims
Check # ~~xxxx~~ (\$7,375)
3591

VERIFIED
OCT 12 2007 PB

ENTERED INTO COMPUTER

9/21/07 AB

Amc 349854

Attachment "A"

Claim Name(s)	County Book	County Page	AMC No.
ESB-180	10728	215	349855
ESB-181	10728	217	349856
ESB-182	10728	219	349857
ESB-183	10728	221	349858
ESB-184	10728	223	349859
ESB-185	10728	225	349860
ESB-186	10728	227	349861
ESB-187	10728	229	349862
ESB-188	10728	231	349863
ESB-189	10728	233	349864
ESB-190	10728	235	349865
ESB-191	10728	237	349866
ESB-193	10728	241	349868
ESB-195	10728	245	349870
ESB-238	10728	253	349874
ESB-240	10728	255	349875
ESB-242	10728	259	349877
ESB-243	10728	261	349878
ESB-244	10728	263	349879
ESB-245	10728	265	349880
ESB-247	10728	269	349882
ESB-248	10728	271	349883
ESB-249	10728	273	349884
ESB-250	10728	275	349885
ESB-251	10728	277	349886
ESB-301	10728	281	349888

PHOENIX, ARIZONA

2007 AUG 27 A 8:12

RECEIVED
B.L.M. AZ STATE OFFICE

**DEPARTMENT OF THE INTERIOR
BUREAU OF LAND MANAGEMENT**

Amc 141709

**MINING CLAIMS
MC Customer Information - WITH Legal Description
ACTIVE CLAIMS**

Run Date: 09/21/2007 11:19 AM

Page 1 of 2

**JABA (US) INC
2766 N COUNTRY CLUB
TUCSON, AZ 85716**

INT-REL: CLAIMANT

CUSTOMER ID: 35766

Serial No	Claim Name/Number	County	D	Claim Type	Last A Yr	Mc	Loc	Dt	Mr	Twn	Rng	Sec	Subdivision
AMC141834	TS #125	COCHISE	A	LODE CLAIM	2007	09/06/1981	14	0200S	0220E	013	NE		
AMC141835	TS #126	COCHISE	A	LODE CLAIM	2007	09/06/1981	14	0200S	0220E	013	NE		
AMC141836	TS #127	COCHISE	A	LODE CLAIM	2007	09/06/1981	14	0200S	0220E	012	SW	SE	
		COCHISE	A	LODE CLAIM	2007	09/06/1981	14	0200S	0220E	013	NE	NW	
AMC141837	TS #128	COCHISE	A	LODE CLAIM	2007	09/06/1981	14	0200S	0220E	012	SE		
		COCHISE	A	LODE CLAIM	2007	09/06/1981	14	0200S	0220E	013	NE		
AMC141838	TS #129	COCHISE	A	LODE CLAIM	2007	09/06/1981	14	0200S	0220E	012	SW	SE	
AMC141839	TS #130	COCHISE	A	LODE CLAIM	2007	09/06/1981	14	0200S	0220E	012	SE		
AMC141840	TS #131	COCHISE	A	LODE CLAIM	2007	09/06/1981	14	0200S	0220E	012	SW	SE	
AMC141841	TS #132	COCHISE	A	LODE CLAIM	2007	09/06/1981	14	0200S	0220E	012	SE		
AMC141842	TS #133	COCHISE	A	LODE CLAIM	2007	09/06/1981	14	0200S	0220E	012	SW	SE	
AMC141843	TS #134	COCHISE	A	LODE CLAIM	2007	09/06/1981	14	0200S	0220E	012	SE		
AMC141844	TS #135	COCHISE	A	LODE CLAIM	2007	09/06/1981	14	0200S	0220E	012	NE	NW	SW SE
AMC141845	TS #136	COCHISE	A	LODE CLAIM	2007	09/06/1981	14	0200S	0220E	012	NE	SE	
AMC141846	TS #137	COCHISE	A	LODE CLAIM	2007	09/06/1981	14	0200S	0220E	012	NE	NW	
AMC141847	TS #138	COCHISE	A	LODE CLAIM	2007	09/06/1981	14	0200S	0220E	012	NE		
AMC141848	TS #139	COCHISE	A	LODE CLAIM	2007	09/06/1981	14	0200S	0220E	012	NE	NW	
AMC141849	TS #140	COCHISE	A	LODE CLAIM	2007	09/06/1981	14	0200S	0220E	012	NE		
AMC141850	TS #141	COCHISE	A	LODE CLAIM	2007	09/06/1981	14	0200S	0220E	012	NE	NW	
AMC141851	TS #142	COCHISE	A	LODE CLAIM	2007	09/06/1981	14	0200S	0220E	012	NE		
AMC141852	TS #143	COCHISE	A	LODE CLAIM	2007	09/06/1981	14	0200S	0220E	012	NE	NW	
AMC141853	TS #144	COCHISE	A	LODE CLAIM	2007	09/06/1981	14	0200S	0220E	012	NE		
AMC141854	TS #145	COCHISE	A	LODE CLAIM	2007	09/06/1981	14	0200S	0220E	001	SW	SE	
		COCHISE	A	LODE CLAIM	2007	09/06/1981	14	0200S	0220E	012	NE	NW	
AMC141855	TS #146	COCHISE	A	LODE CLAIM	2007	09/06/1981	14	0200S	0220E	001	SE		
		COCHISE	A	LODE CLAIM	2007	09/06/1981	14	0200S	0220E	012	NE		
AMC141856	TS #147	COCHISE	A	LODE CLAIM	2007	09/06/1981	14	0200S	0220E	001	SW	SE	
AMC141857	TS #148	COCHISE	A	LODE CLAIM	2007	09/06/1981	14	0200S	0220E	001	SE		
AMC141858	TS #149	COCHISE	A	LODE CLAIM	2007	09/06/1981	14	0200S	0220E	001	SW	SE	
AMC141859	TS #150	COCHISE	A	LODE CLAIM	2007	09/06/1981	14	0200S	0220E	001	SE		
AMC141860	TS #151	COCHISE	A	LODE CLAIM	2007	09/06/1981	14	0200S	0220E	001	SW	SE	
AMC141861	TS #152	COCHISE	A	LODE CLAIM	2007	09/06/1981	14	0200S	0220E	001	SE		
AMC141872	TS #163	COCHISE	A	LODE CLAIM	2007	09/06/1981	14	0200S	0220E	001	SW		
		COCHISE	A	LODE CLAIM	2007	09/06/1981	14	0200S	0220E	012	NW		
AMC141873	TS #164	COCHISE	A	LODE CLAIM	2007	09/06/1981	14	0200S	0220E	001	SW		
AMC141874	TS #165	COCHISE	A	LODE CLAIM	2007	09/06/1981	14	0200S	0220E	001	SW		
		COCHISE	A	LODE CLAIM	2007	09/06/1981	14	0200S	0220E	002	SE		
AMC141875	TS #166	COCHISE	A	LODE CLAIM	2007	09/06/1981	14	0200S	0220E	001	SW		
AMC141876	TS #167	COCHISE	A	LODE CLAIM	2007	09/06/1981	14	0200S	0220E	001	SW		
		COCHISE	A	LODE CLAIM	2007	09/06/1981	14	0200S	0220E	002	SE		

**DEPARTMENT OF THE INTERIOR
BUREAU OF LAND MANAGEMENT
MINING CLAIMS
MC Customer Information - WITH Legal Description
ACTIVE CLAIMS**

Run Date: 09/21/2007 11:19 AM

Page 2 of 2

Serial No	Claim Name/Number	County	D	Claim Type	Last A Yr	Mc	Loc	Dt	Mr	Twn	Rng	Sec	Subdivision
AMC349855	ESB #180	PIMA	A	LODE CLAIM	2007	01/15/1998	14	0120S	0090E	015		SW	
		PIMA	A	LODE CLAIM	2007	01/15/1998	14	0120S	0090E	022		NW	
AMC349856	ESB #181	PIMA	A	LODE CLAIM	2007	01/15/1998	14	0120S	0090E	015		SW	SE
		PIMA	A	LODE CLAIM	2007	01/15/1998	14	0120S	0090E	022		NE	NW
AMC349857	ESB #182	PIMA	A	LODE CLAIM	2007	01/15/1998	14	0120S	0090E	015		SW	
AMC349858	ESB #183	PIMA	A	LODE CLAIM	2007	01/15/1998	14	0120S	0090E	015		SW	SE
AMC349859	ESB #184	PIMA	A	LODE CLAIM	2007	01/15/1998	14	0120S	0090E	015		SW	
AMC349860	ESB #185	PIMA	A	LODE CLAIM	2007	01/15/1998	14	0120S	0090E	015		SW	SE
AMC349861	ESB #186	PIMA	A	LODE CLAIM	2007	01/15/1998	14	0120S	0090E	015		SW	
AMC349862	ESB #187	PIMA	A	LODE CLAIM	2007	01/15/1998	14	0120S	0090E	015		SW	SE
AMC349863	ESB #188	PIMA	A	LODE CLAIM	2007	01/15/1998	14	0120S	0090E	015		NW	SW
AMC349864	ESB #189	PIMA	A	LODE CLAIM	2007	01/15/1998	14	0120S	0090E	015		NE	NW SW SE
AMC349865	ESB #190	PIMA	A	LODE CLAIM	2007	01/15/1998	14	0120S	0090E	015		NW	
AMC349866	ESB #191	PIMA	A	LODE CLAIM	2007	01/15/1998	14	0120S	0090E	015		NE	NW
AMC349868	ESB #193	PIMA	A	LODE CLAIM	2007	01/15/1998	14	0120S	0090E	015		NE	NW
AMC349870	ESB #195	PIMA	A	LODE CLAIM	2007	01/15/1998	14	0120S	0090E	015		NE	NW
AMC349874	ESB #238	PIMA	A	LODE CLAIM	2007	01/15/1998	14	0120S	0090E	015		NE	
AMC349875	ESB #240	PIMA	A	LODE CLAIM	2007	01/15/1998	14	0120S	0090E	015		NE	
AMC349877	ESB #242	PIMA	A	LODE CLAIM	2007	01/15/1998	14	0120S	0090E	010		SE	
AMC349878	ESB #243	PIMA	A	LODE CLAIM	2007	01/15/1998	14	0120S	0090E	010		SE	
		PIMA	A	LODE CLAIM	2007	01/15/1998	14	0120S	0090E	011		SW	
AMC349879	ESB #244	PIMA	A	LODE CLAIM	2007	01/15/1998	14	0120S	0090E	010		SE	
AMC349880	ESB #245	PIMA	A	LODE CLAIM	2007	01/15/1998	14	0120S	0090E	010		SE	
		PIMA	A	LODE CLAIM	2007	01/15/1998	14	0120S	0090E	011		SW	
AMC349882	ESB #247	PIMA	A	LODE CLAIM	2007	01/15/1998	14	0120S	0090E	010		SE	
		PIMA	A	LODE CLAIM	2007	01/15/1998	14	0120S	0090E	011		SW	
AMC349883	ESB #248	PIMA	A	LODE CLAIM	2007	01/15/1998	14	0120S	0090E	010		SE	
AMC349884	ESB #249	PIMA	A	LODE CLAIM	2007	01/15/1998	14	0120S	0090E	010		SE	
		PIMA	A	LODE CLAIM	2007	01/15/1998	14	0120S	0090E	011		SW	
AMC349885	ESB #250	PIMA	A	LODE CLAIM	2007	01/15/1998	14	0120S	0090E	010		NE	SE
AMC349886	ESB #251	PIMA	A	LODE CLAIM	2007	01/15/1998	14	0120S	0090E	010		NE	SE
		PIMA	A	LODE CLAIM	2007	01/15/1998	14	0120S	0090E	011		NW	SW
AMC349888	ESB #301	PIMA	A	LODE CLAIM	2007	01/15/1998	14	0120S	0090E	011		NE	NW

STATE OF ARIZONA)
) ss.
County of Pima)

NOTICE OF INTENT TO HOLD AND CERTIFICATION OF PAYMENT OF RENTAL AND MAINTENANCE FEE IN LIEU OF AFFIDAVIT OF ANNUAL ASSESMENT WORK FOR THE UPCOMING ASSESMENT YEAR BEGINNING SEPTEMBER 1, 2007

I, James A. Briscoe, being first duly sworn, deposes and says that:

1. I am the president and agent for JABA (US) Inc., the owner of the following described unpatented lode mining claims situated in Pima County, State of Arizona (the "claims"), the location notices of which are of record in said county, and in the records of the Arizona State Office of the Department of Interior, Bureau of Land Management under the serial numbers indicated as follows:

<i>Name of Claim</i>	<i>County Records</i>		<i>BLM Serial AMC No.</i>
	<i>Book</i>	<i>Page</i>	

See Attachment "A" attached hereto and made a part hereof by this reference

The "ESB" claims are generally situated in:

Township 12 South, Range 9 East, Section(s) 10, 11, 15 and 22 Gila and Salt River Meridian

2. Pursuant to 43 CFR 3833.1-5 and the act of August 10, 1993 (107 Stat. 312, 1993), owner has paid a rental/maintenance fee of \$125.00 per claim for each assessment year subsequent to said act, as required by said act, to the Bureau of Land Management in lieu of recording an Affidavit of Performance of Annual Assessment Work.


3. The name and address of the owner of Claims for which this Certificate/Affidavit is prepared is: JABA (US) Inc., with offices at 3024 E Fort Lowell Rd, Tucson, Arizona, 85716, telephone (520)881-0736, Attention: James A. Briscoe, President.

PHOENIX, ARIZONA
2007 AUG 27 8:13
RECEIVED B.L.M. AZ STATE OFFICE

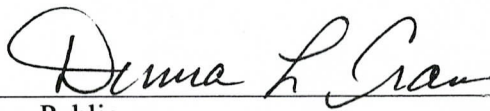
THIS IS NOT A CHANGE OF ADDRESS

4. The claims are held and claimed by the owner for the valuable mineral contained therein.

DATED this 23 day of August, 2007.



James A. Briscoe, President, JABA (US) Inc.

The foregoing instrument was acknowledged before me this 23 day of August, 2007, by James A Briscoe, President of JABA (US) Inc., an Arizona Corporation, on behalf of said corporation.


Notary Public

My Commission Expires:

9/18/09



PHOENIX, ARIZONA

2007 AUG 27 A 8:12

RECEIVED
B.L.M. AZ STATE OFFICE

United States Department of the Interior

Bureau of Land Management
 BUSINESS & SUPPORT SVCS DIV
 ONE N CENTRAL AVE SUITE 800
 PHOENIX, AZ 85004 -4427
 Phone: (602) 417-9200

Receipt

No: 1555095

Transaction #: 1606687	
Date of Transaction: 08/28/2007	
CUSTOMER:	JABA USA 3024 E. FORT LOWELL RD TUCSON,AZ 85716

LINE #	QTY	DESCRIPTION	REMARKS	UNIT PRICE	TOTAL
1	1.00	LOCATABLE MINERALS / MINING CLAIMS-NOT NEW-UNADJUD,ONE AUTH NO. ONLY / MINING CLAIM MONEY RECEIVED (455) CASES: AMC349855/\$7375.00	MAINT 2008 (59)	- n/a -	7375.00
TOTAL:					\$7,375.00

PAYMENT INFORMATION					
1	AMOUNT:	\$7,375.00	POSTMARKED:	8/23/07 0:00	
	TYPE:	CHECK	RECEIVED:	08/27/2007	
	CHECK NO:	3591			
	NAME:	JABA US INC 3024 E. FORT LOWELL RD TUCSON AZ 85716			

REMARKS

This receipt was generated by the automated BLM Collections and Billing System and is a paper representation of a portion of the official electronic record contained therein.

JABA (US) Inc.



2766 N. Country Club
Tucson, Arizona 85716-2204
(520) 327-7440

Certified Mail # 7005 2570 0001 0730 8865

August 18, 2006

AMC 141709

AMC 349854

U.S. Department of the Interior
Bureau of Land Management
Arizona State Office
One North Central Avenue
Phoenix, Arizona 85004-4427

RE: Filing - Notice of Intent to Hold and Certificate of Payment of Rental and Maintenance Fee - ESB and TS Claim Groups

Dear BLM Official:

Please find enclosed the Notices of Intent to Hold and Certificate of Payment of Rental and Maintenance Fee covering twenty-six (26) ESB and thirty-three (33) TS unpatented lode mining claims, for a total of fifty-nine (59) claims. We understand the 2006-2007 rental fee is one hundred twenty-five dollars (\$125) per claim, this making a total of seven thousand three hundred and seventy-five dollars (\$7,375). A company check, number 3562, in this amount is attached.

Thank you for your time and attention to our request.

Sincerely,

A handwritten signature in black ink, appearing to read "J. A. Briscoe", written over a horizontal line.

James A. Briscoe, President
JABA (US) Inc.

RECEIVED
B.L.M. AZ STATE OFFICE
2006 AUG 25 A 9:30
PHOENIX, ARIZONA

Enclosures: Notice of Intent to Hold and Certificate of Payment - (26) ESB claims
Notice of Intent to Hold and Certificate of Payment - (33) TS claims
Check #3562 (\$7,375)

RE 9/26/06

STATE OF ARIZONA)
) ss.
County of Pima)

NOTICE OF INTENT TO HOLD AND CERTIFICATION OF PAYMENT OF RENTAL AND MAINTENANCE FEE IN LIEU OF AFFIDAVIT OF ANNUAL ASSESSMENT WORK FOR THE UPCOMING ASSESSMENT YEAR BEGINNING SEPTEMBER 1, 2006

I, James A. Briscoe, being first duly sworn, deposes and says that:

1. I am the president and agent for JABA (US) Inc., the owner of the following described unpatented lode mining claims situated in Pima County, State of Arizona (the "Claims"), the location notices of which are of record in said county, and in the records of the Arizona State Office of the Department of Interior, Bureau of Land Management under the serial numbers indicated as follows:

<i>Name of Claim</i>	<i>County Records</i>		<i>BLM Serial AMC No.</i>
	<i>Book</i>	<i>Page</i>	

See Attachment "A" attached hereto and made a part hereof by this reference

The "ESB" claims are generally situated in:

Township 12 South, Range 9 East, Section(s) 10, 11, 15, 22, Gila and Salt River Meridian

2. Pursuant to 43 CFR 3833.1-5 and the act of August 10, 1993 (107 Stat. 312 , 1993), owner has paid a rental/maintenance fee of \$100.00 per claim for each assessment year subsequent to said act, as required by said act, to the Bureau of Land Management in lieu of recording an Affidavit of Performance of Annual Assessment Work.

3. The name and address of the owner of Claims for which this Certificate/Affidavit is prepared is: JABA (US) Inc. (an Arizona Corporation) with offices at 2766 N. Country Club Road, Tucson, Arizona, 85716-2204, telephone (520) 327-7440, Attention: James A. Briscoe, President.

THIS IS NOT A CHANGE OF ADDRESS


PHOENIX, ARIZONA

2006 AUG 25 A 9:30

RECEIVED
B.L.M. AZ STATE OFFICE

4. The Claims are held and claimed by the owner for *the valuable mineral contained therein.*


DATED this 11th day of August, 2006.


James A. Briscoe, President, JABA (US) Inc.

The foregoing instrument was acknowledged before me this 11 day of August, 2006, by James A. Briscoe, President of JABA (US) Inc., an Arizona Corporation, on behalf of said corporation.


Notary Public

My Commission Expires:
April 9, 2009



RECEIVED
B.L.M. AZ STATE OFFICE
2006 AUG 25 A 9: 30
PHOENIX, ARIZONA

ATTACHMENT "A"


<u>Claim Name(s)</u>	<u>County Docket</u>	<u>Page</u>	<u>AMC No.</u>
ESB #180	10728	215	AMC-349855
ESB #181	10728	217	AMC-349856
ESB #182	10728	219	AMC-349857
ESB #183	10728	221	AMC-349858
ESB #184	10728	223	AMC-349859
ESB #185	10728	225	AMC-349860
ESB #186	10728	227	AMC-349861
ESB #187	10728	229	AMC-349862
ESB #188	10728	231	AMC-349863
ESB #189	10728	233	AMC-349864
ESB #190	10728	235	AMC-349865
ESB #191	10728	237	AMC-349866
ESB #193	10728	241	AMC-349868
ESB #195	10728	245	AMC-349870
ESB #238	10728	253	AMC-349874
ESB #240	10728	255	AMC-349875
ESB #242	10728	259	AMC-349877
ESB #243	10728	261	AMC-349878
ESB #244	10728	263	AMC-349879
ESB #245	10728	265	AMC-349880
ESB #247	10728	269	AMC-349882
ESB #248	10728	271	AMC-349883
ESB #249	10728	273	AMC-349884
ESB #250	10728	275	AMC-349885
ESB #251	10728	277	AMC-349886
ESB #301	10728	281	AMC-349888

Claimant Name: JABA (US) Inc.
 Address: 2766 N. Country Club Rd.
Tucson, Arizona 85716-2204

RECEIVED
 B.L.M. AZ STATE OFFICE
 2006 AUG 25 A 9: 30
 PHOENIX, ARIZONA

4. The Claims are held and claimed by the owner for *the valuable mineral contained therein.*


DATED this 11th day of August, 2006.


James A. Briscoe, President, JABA (US) Inc.

The foregoing instrument was acknowledged before me this 11 day of August, 2006, by James A. Briscoe, President of JABA (US) Inc., an Arizona Corporation, on behalf of said corporation.


Notary Public

My Commission Expires:
April 9, 2009



RECEIVED
B.L.M. AZ STATE OFFICE
2006 AUG 25 A 9:29
PHOENIX, ARIZONA

ATTACHMENT "A"

<u>Claim Name(s)</u>	<u>County</u> <u>Docket</u>	<u>Page</u>	<u>AMC No.</u>
T.S. #125	1546	488	141834
T.S. #126	1546	489	141835
T.S. #127	1546	490	141836
T.S. #128	1546	491	141837
T.S. #129	1546	492	141838
T.S. #130	1546	493	141839
T.S. #131	1546	494	141840
T.S. #132	1546	495	141841
T.S. #133	1546	496	141842
T.S. #134	1546	497	141843
T.S. #135	1546	498	141844
T.S. #136	1546	499	141845
T.S. #137	1546	500	141846
T.S. #138	1546	501	141847
T.S. #139	1546	502	141848
T.S. #140	1546	503	141849
T.S. #141	1546	504	141850
T.S. #142	1546	505	141851
T.S. #143	1546	506	141852
T.S. #144	1546	507	141853
T.S. #145	1546	508	141854
T.S. #146	1546	509	141855
T.S. #147	1546	510	141856
T.S. #148	1546	511	141857
T.S. #149	1546	512	141858
T.S. #150	1546	513	141859
T.S. #151	1546	514	141860
T.S. #152	1546	515	141861
T.S. #163	1546	526	141872
T.S. #164	1546	527	141873
T.S. #165	1546	528	141874
T.S. #166	1546	529	141875
T.S. #167	1546	530	141876

Claimant Name: JABA (US) Inc.
 Address: 2766 N. Country Club Rd.
Tucson, Arizona 85716-2204

RECEIVED
 B.L.M. AZ STATE OFFICE
 2006 AUG 25 A 9: 29
 PHOENIX, ARIZONA

United States Department of the Interior
Bureau of Land Management
 BUSINESS & SUPPORT SVCS DIV
 ONE N CENTRAL AVE
 PHOENIX, AZ 85004 -2203
 Phone: (602) 417-9200

Receipt

No: 1344200

Transaction #: 1389440	
Date of Transaction: 08/25/2006	
CUSTOMER:	JABA USA 2766 N COUNTRY CLUB TUCSON,AZ 85716

LINE #	QTY	DESCRIPTION	REMARKS	UNIT PRICE	TOTAL
1	1.00	LOCATABLE MINERALS / MINING CLAIMS- NOT NEW-UNADJUD,ONE AUTH NO. ONLY / MINING CLAIM MONEY RECEIVED (455) CASES: AMC349855/\$7375.00	MAINT 2007 (59)	- n/a -	7375.00
TOTAL:					\$7,375.00

PAYMENT INFORMATION					
1	AMOUNT:	\$7,375.00	POSTMARKED:	08/23/2006	
	TYPE:	CHECK	RECEIVED:	08/25/2006	
	CHECK NO:	3562			
	NAME:	JABA (US) INC 2766 N COUNTRY CLUB TUCSON AZ 85716			

REMARKS

This receipt was generated by the automated BLM Collections and Billing System and is a paper representation of a portion of the official electronic record contained therein.

JABA (US) Inc.
Mining Exploration



2766 N. Country Club
Tucson, Arizona 85716-2204
(520) 327-7440

Amc 141709
Amc 349854

Certified Mail # 7004 0750 0000 1763 4895

June 17, 2004

U.S. Department of the Interior
Bureau of Land Management
Arizona State Office
222 North Central Avenue
Phoenix, Arizona 85004-2203

RE: Filing - Notice of Intent to Hold and Certificate of Payment of Rental and Maintenance Fee - ESB and TS Claim Groups

Dear BLM Official:

Please find enclosed the Notices of Intent to Hold and Certificate of Payment of Rental and Maintenance Fee covering twenty-six (26) ESB and thirty-three (33) TS unpatented lode mining claims, for a total of fifty-nine (59) claims. We understand the 2005-2006 rental fee is one hundred dollars (\$100) per claim, this making a total of five thousand nine hundred dollars (\$5,900). A company check, number 2084, in this amount is attached.

Thank you for your time and attention to our request.

Sincerely,

A handwritten signature in black ink, appearing to read "James A. Briscoe", written over a horizontal line.

James A. Briscoe

2005 JUN 22 P 1:25
BUREAU OF LAND MANAGEMENT

Enclosures: Notice of Intent to Hold and Certificate of Payment - (26) ESB claims
Notice of Intent to Hold and Certificate of Payment - (33) TS claims
Check #2084 (\$5,900)

ENTERED INTO COMPUTER

7/15/05 AB

STATE OF ARIZONA)
) ss.
 County of Pima)

NOTICE OF INTENT TO HOLD AND CERTIFICATION OF PAYMENT OF RENTAL AND MAINTENANCE FEE IN LIEU OF AFFIDAVIT OF ANNUAL ASSESSMENT WORK FOR THE UPCOMING ASSESSMENT YEAR BEGINNING SEPTEMBER 1, 2005

I, James A. Briscoe, being first duly sworn, deposes and says that:

1. I am the president and agent for JABA (US) Inc., the owner of the following described unpatented lode mining claims situated in Cochise County, State of Arizona (the "Claims"), the location notices of which are of record in said county, and in the records of the Arizona State Office of the Department of Interior, Bureau of Land Management under the serial numbers indicated as follows:

<i>Name of Claim</i>	<i>County Records</i>	<i>BLM Serial</i>
	<i>Book</i> <i>Page</i>	<i>AMC No.</i>

See Attachment "A" attached hereto and made a part hereof by this reference

The claims are generally situated in:

Township 20 South, Range 22 East, Section(s) 1, 2, 12, 13, Gila and Salt River Meridian

2. Pursuant to 43 CFR 3833.1-5 and the act of August 10, 1993 (107 Stat. 312, 1993), owner has paid a rental/maintenance fee of \$100.00 per claim for each assessment year subsequent to said act, as required by said act, to the Bureau of Land Management in lieu of recording an Affidavit of Performance of Annual Assessment Work.


3. The name and address of the owner of Claims for which this Certificate/Affidavit is prepared is: JABA (US) Inc. (an Arizona Corporation) with offices at 2766 N. Country Club Road, Tucson, Arizona, 85716-2204, telephone (520) 327-7440, Attention: James A. Briscoe, President.

THIS IS NOT A CHANGE OF ADDRESS

BUREAU OF LAND MANAGEMENT
 2005 JUN 22 PM 1:26


4. The Claims are held and claimed by the owner for *the valuable mineral contained therein*.

DATED this 17th day of June, 2005.


James A. Briscoe, President, JABA (US) Inc.

The foregoing instrument was acknowledged before me this 17 day of June, 2005, by James A. Briscoe, President of JABA (US) Inc., an Arizona Corporation, on behalf of said corporation.


Notary Public



My Commission Expires:

Apr. 9, 2009

LAND MANAGEMENT
2005 JUN 22 P 1:27

ATTACHMENT "A"

<u>Claim Name(s)</u>	<u>County</u> <u>Docket</u>	<u>Page</u>	<u>AMC No.</u>
T.S. #125	1546	488	141834
T.S. #126	1546	489	141835
T.S. #127	1546	490	141836
T.S. #128	1546	491	141837
T.S. #129	1546	492	141838
T.S. #130	1546	493	141839
T.S. #131	1546	494	141840
T.S. #132	1546	495	141841
T.S. #133	1546	496	141842
T.S. #134	1546	497	141843
T.S. #135	1546	498	141844
T.S. #136	1546	499	141845
T.S. #137	1546	500	141846
T.S. #138	1546	501	141847
T.S. #139	1546	502	141848
T.S. #140	1546	503	141849
T.S. #141	1546	504	141850
T.S. #142	1546	505	141851
T.S. #143	1546	506	141852
T.S. #144	1546	507	141853
T.S. #145	1546	508	141854
T.S. #146	1546	509	141855
T.S. #147	1546	510	141856
T.S. #148	1546	511	141857
T.S. #149	1546	512	141858
T.S. #150	1546	513	141859
T.S. #151	1546	514	141860
T.S. #152	1546	515	141861
T.S. #163	1546	526	141872
T.S. #164	1546	527	141873
T.S. #165	1546	528	141874
T.S. #166	1546	529	141875
T.S. #167	1546	530	141876

Claimant Name: JABA (US) Inc.
 Address: 2766 N. Country Club Rd.
Tucson, Arizona 85716-2204

2005 JUN 22 P 1:27
 LAND MANAGEMENT

STATE OF ARIZONA)
) ss.
County of Pima)

NOTICE OF INTENT TO HOLD AND CERTIFICATION OF PAYMENT OF RENTAL AND MAINTENANCE FEE IN LIEU OF AFFIDAVIT OF ANNUAL ASSESSMENT WORK FOR THE UPCOMING ASSESSMENT YEAR BEGINNING SEPTEMBER 1, 2005

I, James A. Briscoe, being first duly sworn, deposes and says that:

1. I am the president and agent for JABA (US) Inc., the owner of the following described unpatented lode mining claims situated in Pima County, State of Arizona (the "Claims"), the location notices of which are of record in said county, and in the records of the Arizona State Office of the Department of Interior, Bureau of Land Management under the serial numbers indicated as follows:

<i>Name of Claim</i>	<i>County Records</i>		<i>BLM Serial</i>
	<i>Book</i>	<i>Page</i>	<i>AMC No.</i>

See Attachment "A" attached hereto and made a part hereof by this reference

The claims are generally situated in:

Township 12 South, Range 9 East, Section(s) 10, 11, 15, 22, Gila and Salt River Meridian

2. Pursuant to 43 CFR 3833.1-5 and the act of August 10, 1993 (107 Stat. 312 , 1993), owner has paid a rental/maintenance fee of \$100.00 per claim for each assessment year subsequent to said act, as required by said act, to the Bureau of Land Management in lieu of recording an Affidavit of Performance of Annual Assessment Work.


3. The name and address of the owner of Claims for which this Certificate/Affidavit is prepared is: JABA (US) Inc. (an Arizona Corporation) with offices at 2766 N. Country Club Road, Tucson, Arizona, 85716-2204, telephone (520) 327-7440, Attention: James A. Briscoe, President.

THIS IS NOT A CHANGE OF ADDRESS


2005 JUN 22 P 1:27
STATE OF ARIZONA
BUREAU OF LAND MANAGEMENT

4. The Claims are held and claimed by the owner for *the valuable mineral contained therein*.

DATED this 17 day of June, 2005.



James A. Briscoe, President, JABA (US) Inc.

The foregoing instrument was acknowledged before me this 17 day of June, 2005, by James A. Briscoe, President of JABA (US) Inc., an Arizona Corporation, on behalf of said corporation.


Notary Public

My Commission Expires:

April 9, 2009



2005 JUN 22 P 1:27
LAMPSON INSTRUMENT

ATTACHMENT "A"

<u>Claim Name(s)</u>	<u>County Docket</u>	<u>Page</u>	<u>AMC No.</u>
ESB #180	10728	215	AMC-349855
ESB #181	10728	217	AMC-349856
ESB #182	10728	219	AMC-349857
ESB #183	10728	221	AMC-349858
ESB #184	10728	223	AMC-349859
ESB #185	10728	225	AMC-349860
ESB #186	10728	227	AMC-349861
ESB #187	10728	229	AMC-349862
ESB #188	10728	231	AMC-349863
ESB #189	10728	233	AMC-349864
ESB #190	10728	235	AMC-349865
ESB #191	10728	237	AMC-349866
ESB #193	10728	241	AMC-349868
ESB #195	10728	245	AMC-349870
ESB #238	10728	253	AMC-349874
ESB #240	10728	255	AMC-349875
ESB #242	10728	259	AMC-349877
ESB #243	10728	261	AMC-349878
ESB #244	10728	263	AMC-349879
ESB #245	10728	265	AMC-349880
ESB #247	10728	269	AMC-349882
ESB #248	10728	271	AMC-349883
ESB #249	10728	273	AMC-349884
ESB #250	10728	275	AMC-349885
ESB #251	10728	277	AMC-349886
ESB #301	10728	281	AMC-349888

Claimant Name: JABA (US) Inc.
 Address: 2766 N. Country Club Rd.
Tucson, Arizona 85716-2204

2005 JUN 22 P 1:27
 LAND ACQUISITION
 COUNTY OF PIMA
 TUCSON, ARIZONA

**United States Department of the Interior
Bureau of Land Management**

BUSINESS & SUPPORT SVCS DIV
222 N CENTRAL AVE
PHOENIX, AZ 85004 -2203
Phone: (602) 417-9200

Receipt	
No:	1098582

Transaction #: 1137048
Date of Transaction: 06/22/2005
CUSTOMER: JABA USA 2766 N COUNTRY CLUB TUCSON, AZ 85716

LINE #	QTY	DESCRIPTION	REMARKS	UNIT PRICE	TOTAL
1	1.00	LOCATABLE MINERALS / MINING CLAIMS-NOT NEW-UNADJUD, ONE AUTH NO. ONLY / MINING CLAIM MONEY RECEIVED (455) CASES: AMC141834/\$5900.00	59 Maint Fee 2006	- n/a -	5900.00
TOTAL:					\$5,900.00

PAYMENT INFORMATION		
1	AMOUNT: \$5,900.00	POSTMARKED: 06/20/2005
	TYPE: CHECK	RECEIVED: 06/22/2005
	CHECK NO: 2084	
	NAME: LIBERTY STAR GOLD CORP 2766 N COUNTRY CLUB TUCSON AZ 85716	

REMARKS

This receipt was generated by the automated BLM Collections and Billing System and is a paper representation of a portion of the official electronic record contained therein.

Liberty Star Gold Corp.

2766 N. Country Club Road
Tucson, Arizona 85716-2204
(520) 881-0736

Certified Mail #7004 0750 0000 1763 4994

August 4, 2005

U.S. Department of the Interior
Bureau of Land Management
Arizona State Office
222 North Central Avenue
Phoenix, Arizona 85004-2203


RE: Filing - Notice of Intent to Hold and Certificate of Payment of Rental and Maintenance Fees - Payment Shortage

Attention: BLM

This concerns a payment shortage due on Notices of Intent to Hold and Certificate of Payment of Rental and Maintenance Fee covering (17) HC, (8) JN, (14) LA, (10) LR, (10) PE, (18) RX, (28) SA, (58) SG, (5) VP, (17) WB, (8) WZ, (26) ESB and (33) TS unpatented lode mining claims, for a total of two hundred fifty-two (252) claims that were received by the BLM on 6/22/05 & 6/27/05. We understand due to the 7/1/05 increase, the Rental and Maintenance fee payment shortage is twenty-five dollars (\$25) per mining claim, this making a total of six thousand three hundred dollars (\$6,300). A company check, number 2315, in this amount, is attached to make up difference.

Thank you for your time and attention to our request.

Sincerely,



For

James A. Briscoe, President
Liberty Star Gold Corporation

JAB/rjm

Enclosures: BLM 6/22/05 2005-6 Rental Receipt #1098582
BLM 6/27/05 2005-6 Rental Receipt #1100866
(3) Claim Number Attachments
LSG Check #2315 (\$6,300)

Amc 141709

Amc 349854

Amc 366106

Amc 365952

RECEIVED
BUREAU OF
LAND MANAGEMENT
PHOENIX, ARIZONA
AUG 11 2005
P 1:50

ENTERED INTO COMPUTER

8/22/05 AB

**United States Department of the Interior
Bureau of Land Management**

BUSINESS & SUPPORT SVCS DIV
222 N CENTRAL AVE
PHOENIX, AZ 85004 -2203
Phone: (602) 417-9200

Receipt	
No:	1098582

Transaction #: 1137048
Date of Transaction: 06/22/2005

CUSTOMER:	JABA USA 2766 N COUNTRY CLUB TUCSON, AZ 85716
------------------	---

LINE #	QTY	DESCRIPTION	REMARKS	UNIT PRICE	TOTAL
1	1.00	LOCATABLE MINERALS / MINING CLAIMS-NOT NEW-UNADJUD, ONE AUTH NO. ONLY / MINING CLAIM MONEY RECEIVED (455) CASES: AMC141834/\$5900.00		- n/a -	5900.00
TOTAL:					\$5,900.00

PAYMENT INFORMATION					
1	AMOUNT:	\$5,900.00	POSTMARKED:	06/20/2005	
	TYPE:	CHECK	RECEIVED:	06/22/2005	
	CHECK NO:	2084			
	NAME:	LIBERTY STAR GOLD CORP 2766 N COUNTRY CLUB TUCSON AZ 85716			

REMARKS

This receipt was generated by the automated BLM Collections and Billing System and is a paper representation of a portion of the official electronic record contained therein.

RECEIVED
 BUREAU OF
 LAND MANAGEMENT
 2005 AUG - 8 P 1:50
 ARIZONA
 STATE OFFICE
 PHOENIX, ARIZONA

**United States Department of the Interior
Bureau of Land Management**

BUSINESS & SUPPORT SVCS DIV
222 N CENTRAL AVE
PHOENIX, AZ 85004 -2203
Phone: (602) 417-9200

Receipt	
No:	1100866

Transaction #: 1139372
Date of Transaction: 06/27/2005

CUSTOMER:	LIBERTY STAR GOLD CORP 2766 N COUNTRY CLUB RD TUCSON, AZ 85716
------------------	--

LINE #	QTY	DESCRIPTION	REMARKS	UNIT PRICE	TOTAL
1	1.00	LOCATABLE MINERALS / MINING CLAIMS-NOT NEW-UNADJUD, ONE AUTH NO. ONLY / MINING CLAIM MONEY RECEIVED (455) CASES: AMC365969/\$19300.00	MAINT 2006/193	- n/a -	19300.00
TOTAL:					\$19,300.00

PAYMENT INFORMATION					
1	AMOUNT:	\$19,300.00	POSTMARKED:	06/25/2005	
	TYPE:	CHECK	RECEIVED:	06/27/2005	
	CHECK NO:	2114			
	NAME:	LIBERTY STAR GOLD CORPORATION 2766 N COUNTRY CLUB RD TUCSON AZ 85716			

REMARKS

This receipt was generated by the automated BLM Collections and Billing System and is a paper representation of a portion of the official electronic record contained therein.

RECEIVED
 BUREAU OF
 LAND MANAGEMENT
 2005 AUG - 8 P 1: 50
 ARIZONA
 STATE OFFICE
 PHOENIX, ARIZONA

ATTACHMENT "A"

<u>Claim Name(s)</u>	<u>County</u> <u>Docket</u>	<u>Page</u>	<u>AMC No.</u>
T.S. #125	1546	488	141834
T.S. #126	1546	489	141835
T.S. #127	1546	490	141836
T.S. #128	1546	491	141837
T.S. #129	1546	492	141838
T.S. #130	1546	493	141839
T.S. #131	1546	494	141840
T.S. #132	1546	495	141841
T.S. #133	1546	496	141842
T.S. #134	1546	497	141843
T.S. #135	1546	498	141844
T.S. #136	1546	499	141845
T.S. #137	1546	500	141846
T.S. #138	1546	501	141847
T.S. #139	1546	502	141848
T.S. #140	1546	503	141849
T.S. #141	1546	504	141850
T.S. #142	1546	505	141851
T.S. #143	1546	506	141852
T.S. #144	1546	507	141853
T.S. #145	1546	508	141854
T.S. #146	1546	509	141855
T.S. #147	1546	510	141856
T.S. #148	1546	511	141857
T.S. #149	1546	512	141858
T.S. #150	1546	513	141859
T.S. #151	1546	514	141860
T.S. #152	1546	515	141861
T.S. #163	1546	526	141872
T.S. #164	1546	527	141873
T.S. #165	1546	528	141874
T.S. #166	1546	529	141875
T.S. #167	1546	530	141876

2005 AUG - 8 P 1:50

RECEIVED
BUREAU OF
LAND MANAGEMENT

ARIZONA
STATE OFFICE
PHOENIX, ARIZONA

Claimant Name: JABA (US) Inc.
Address: 2766 N. Country Club Rd.
Tucson, Arizona 85716-2204

2005 JUN 22 P 1:27

RECEIVED
BUREAU OF
LAND MANAGEMENT

ARIZONA
STATE OFFICE
PHOENIX, ARIZONA

ATTACHMENT "A"

<u>Claim Name(s)</u>	<u>County Docket</u>	<u>Page</u>	<u>AMC No.</u>
ESB #180	10728	215	AMC-349855
ESB #181	10728	217	AMC-349856
ESB #182	10728	219	AMC-349857
ESB #183	10728	221	AMC-349858
ESB #184	10728	223	AMC-349859
ESB #185	10728	225	AMC-349860
ESB #186	10728	227	AMC-349861
ESB #187	10728	229	AMC-349862
ESB #188	10728	231	AMC-349863
ESB #189	10728	233	AMC-349864
ESB #190	10728	235	AMC-349865
ESB #191	10728	237	AMC-349866
ESB #193	10728	241	AMC-349868
ESB #195	10728	245	AMC-349870
ESB #238	10728	253	AMC-349874
ESB #240	10728	255	AMC-349875
ESB #242	10728	259	AMC-349877
ESB #243	10728	261	AMC-349878
ESB #244	10728	263	AMC-349879
ESB #245	10728	265	AMC-349880
ESB #247	10728	269	AMC-349882
ESB #248	10728	271	AMC-349883
ESB #249	10728	273	AMC-349885
ESB #250	10728	275	AMC-349886
ESB #251	10728	277	AMC-349887
ESB #301	10728	281	AMC-349888

Claimant Name: JABA (US) Inc.
 Address: 2766 N. Country Club Rd.
Tucson, Arizona 85716-2204

RECEIVED
 BUREAU OF
 LAND MANAGEMENT
 PHOENIX, ARIZONA
 JUN 18 2 1:50

RECEIVED
 BUREAU OF
 LAND MANAGEMENT
 PHOENIX, ARIZONA
 JUN 22 2 1:21

NEW 2005 CLAIMS - ATTACHMENT

<u>Claim Name(s)</u>	<u>AMC Numbers</u>
HC #3-14,18-21,24	365952-365968
JN #7-14	365969-365976
LA #2-6,21-27,29,30	365977-365990
LR #1-10	366115-366124
PE #29-38	365991-366000
RX #19-24,28-39	366135-366152
SA #1-28	366192-366219
SG #2-8,10-21	366006-366024
SG #23-34,39-43,45,46	366025-366043
SG #58-63	366044-366049
SG #64-77	366153-366166
VP #1-5	366001-366005
WB #1-10,12-18	366167-366183
WZ #9-1214-17,	366184-366191

Claimant Name:
Address:

Liberty Star Gold Corp.
2766 N. Country Club Rd.
Tucson, Arizona 85716-2204

ARIZONA
STATE OFFICE
PHOENIX, ARIZONA

2005 AUG - 8 P 1:50

RECEIVED
BUREAU OF
LAND MANAGEMENT

**United States Department of the Interior
Bureau of Land Management**

BUSINESS & SUPPORT SVCS DIV
222 N CENTRAL AVE
PHOENIX, AZ 85004 -2203
Phone: (602) 417-9200

Receipt	
No:	1127205

Transaction #: 1166208
Date of Transaction: 08/12/2005
CUSTOMER: LIBERTY STAR GOLD CORP 2766 N COUNTRY CLUB RD TUCSON,AZ 85716

LINE #	QTY	DESCRIPTION	REMARKS	UNIT PRICE	TOTAL
1	1.00	LOCATABLE MINERALS / MINING CLAIMS-NOT NEW-UNADJUD,ONE AUTH NO. ONLY / MINING CLAIM MONEY RECEIVED (455) CASES: AMC365969/\$6300.00	SUPPL PYMNT	- n/a -	6300.00
TOTAL:					\$6,300.00

PAYMENT INFORMATION			
1	AMOUNT:	\$6,300.00	POSTMARKED: 08/05/2005
	TYPE:	CHECK	RECEIVED: 08/08/2005
	CHECK NO:	2315	
	NAME:	LIBERTY STAR GOLD CORP 2766 N COUNTRY CLUB RD TUCSON AZ 85716	

REMARKS

This receipt was generated by the automated BLM Collections and Billing System and is a paper representation of a portion of the official electronic record contained therein.

JABA (US) Inc.
Mining Exploration



2766 N. Country Club
Tucson, Arizona 85716-2204
(520) 327-7440

AMC 349854
141709

Certified Mail # 7003 0500 0003 5816 2925

August 18, 2004

U.S. Department of the Interior
Bureau of Land Management
Arizona State Office
222 North Central Avenue
Phoenix, Arizona 85004-2203

RE: Filing - Notice of Intent to Hold and Certificate of Payment of Rental and Maintenance Fee - ESB and TS Claim Groups

Dear BLM Official:

Please find enclosed the Notices of Intent to Hold and Certificate of Payment of Rental and Maintenance Fee covering twenty-six (26) ESB and thirty-three (33) TS unpatented lode mining claims, for a total of fifty-nine (59) claims. We understand the 2004-2005 rental fee is one hundred twenty-five dollars (\$125) per claim, this making a total of seven thousand three hundred and seventy-five dollars (\$7,375). A company check, number 3225, in this amount is attached.

Thank you for your time and attention to our request.

Sincerely,

James A. Briscoe

ARIZONA
STATE OFFICE
PHOENIX, ARIZONA

2004 AUG 30 A 9: 39

RECEIVED
BUREAU OF
LAND MANAGEMENT

blm-az1.04/rjm

Enclosures: Notice of Intent to Hold and Certificate of Payment - (26) ESB claims
Notice of Intent to Hold and Certificate of Payment - (33) TS claims
Check #3225 (\$7,375)

10/5/04TR
ENTERED INTO COMPUTER

Recording Requested by JABA (US) Inc., 2766 N. Country Club Rd., Tucson, AZ 85716-2204

STATE OF ARIZONA)
) ss.
County of Pima)

NOTICE OF INTENT TO HOLD AND CERTIFICATION OF PAYMENT OF RENTAL AND MAINTENANCE FEE IN LIEU OF AFFIDAVIT OF ANNUAL ASSESSMENT WORK FOR THE UPCOMING ASSESSMENT YEAR BEGINNING SEPTEMBER 1, 2004

I, James A. Briscoe, being first duly sworn, deposes and says that:

1. I am the president and agent for JABA (US) Inc., the owner of the following described unpatented lode mining claims situated in Pima County, State of Arizona (the "Claims"), the location notices of which are of record in said county, and in the records of the Arizona State Office of the Department of Interior, Bureau of Land Management under the serial numbers indicated as follows:

<i>Name of Claim</i>	<i>County Records</i>		<i>BLM Serial</i>
	<i>Book</i>	<i>Page</i>	<i>AMC No.</i>

See Attachment "A" attached hereto and made a part hereof by this reference

The claims are generally situated in:

Township 12 South, Range 9 East, Section(s) 10, 11, 15, 22, Gila and Salt River Meridian

2. Pursuant to 43 CFR 3833.1-5 and the act of August 10, 1993 (107 Stat. 312 , 1993), owner has paid a rental/maintenance fee of \$100.00 per claim for each assessment year subsequent to said act, as required by said act, to the Bureau of Land Management in lieu of recording an Affidavit of Performance of Annual Assessment Work.


3. The name and address of the owner of Claims for which this Certificate/Affidavit is prepared is: JABA (US) Inc. (an Arizona Corporation) with offices at 2766 N. Country Club Road, Tucson, Arizona, 85716-2204, telephone (520) 327-7440, Attention: James A. Briscoe, President.

THIS IS NOT A CHANGE OF ADDRESS


RECEIVED
BUREAU OF
LAND MANAGEM
2004 AUG 30 A 9
ARIZONA
STATE OFFICE
PHOENIX, ARIZONA

4. The Claims are held and claimed by the owner for *the valuable mineral contained therein*.


DATED this 19th day of August, 2004.


James A. Briscoe, President, JABA (US) Inc.

The foregoing instrument was acknowledged before me this 19th day of August, 2004, by James A. Briscoe, President of JABA (US) Inc., an Arizona Corporation, on behalf of said corporation.


Notary Public

My Commission Expires:



RECEIVED
BUREAU OF
LAND MANAGEMENT
2004 AUG 30 A 9:39
ARIZONA
STATE OFFICE
PHOENIX, ARIZONA

ATTACHMENT "A"

<u>Claim Name(s)</u>	<u>County Docket</u>	<u>Page</u>	<u>AMC No.</u>
ESB #180	10728	215	AMC-349855
ESB #181	10728	217	AMC-349856
ESB #182	10728	219	AMC-349857
ESB #183	10728	221	AMC-349858
ESB #184	10728	223	AMC-349859
ESB #185	10728	225	AMC-349860
ESB #186	10728	227	AMC-349861
ESB #187	10728	229	AMC-349862
ESB #188	10728	231	AMC-349863
ESB #189	10728	233	AMC-349864
ESB #190	10728	235	AMC-349865
ESB #191	10728	237	AMC-349866
ESB #193	10728	241	AMC-349868
ESB #195	10728	245	AMC-349870
ESB #238	10728	253	AMC-349874
ESB #240	10728	255	AMC-349875
ESB #242	10728	259	AMC-349877
ESB #243	10728	261	AMC-349878
ESB #244	10728	263	AMC-349879
ESB #245	10728	265	AMC-349880
ESB #247	10728	269	AMC-349882
ESB #248	10728	271	AMC-349883
ESB #249	10728	273	AMC-349884
ESB #250	10728	275	AMC-349885
ESB #251	10728	277	AMC-349886
ESB #301	10728	281	AMC-349888

26

Claimant Name: JABA (US) Inc.
 Address: 2766 N. Country Club Rd.
Tucson, Arizona 85716-2204

RECEIVED
 BUREAU OF
 LAND MANAGEMENT
 2009 AUG 30 A 9:39
 ARIZONA
 STATE OFFICE
 PHOENIX, ARIZONA
 1015/047K
 ENTERED INTO COMPUTER

Recording Requested by JABA (US) Inc., 2766 N. Country Club Rd., Tucson, AZ 85716-2204

STATE OF ARIZONA)
) ss.
County of Pima)

NOTICE OF INTENT TO HOLD AND CERTIFICATION OF PAYMENT OF RENTAL AND MAINTENANCE FEE IN LIEU OF AFFIDAVIT OF ANNUAL ASSESSMENT WORK FOR THE UPCOMING ASSESSMENT YEAR BEGINNING SEPTEMBER 1, 2004

I, James A. Briscoe, being first duly sworn, deposes and says that:

1. I am the president and agent for JABA (US) Inc., the owner of the following described unpatented lode mining claims situated in Cochise County, State of Arizona (the "Claims"), the location notices of which are of record in said county, and in the records of the Arizona State Office of the Department of Interior, Bureau of Land Management under the serial numbers indicated as follows:

<i>Name of Claim</i>	<i>County Records</i>		<i>BLM Serial</i>
	<i>Book</i>	<i>Page</i>	<i>AMC No.</i>

See Attachment "A" attached hereto and made a part hereof by this reference

The claims are generally situated in:

Township 20 South, Range 22 East, Section(s) 1, 2, 12, 13, Gila and Salt River Meridian

2. Pursuant to 43 CFR 3833.1-5 and the act of August 10, 1993 (107 Stat. 312, 1993), owner has paid a rental/maintenance fee of \$100.00 per claim for each assessment year subsequent to said act, as required by said act, to the Bureau of Land Management in lieu of recording an Affidavit of Performance of Annual Assessment Work.


3. The name and address of the owner of Claims for which this Certificate/Affidavit is prepared is: JABA (US) Inc. (an Arizona Corporation) with offices at 2766 N. Country Club Road, Tucson, Arizona, 85716-2204, telephone (520) 327-7440, Attention: James A. Briscoe, President.

THIS IS NOT A CHANGE OF ADDRESS


RECEIVED
BUREAU OF
LAND MANAGEMENT
JUN 30 A 9:39
ARIZONA
STATE OFFICE
TUCSON, ARIZONA

4. The Claims are held and claimed by the owner for *the valuable mineral contained therein*.

DATED this 19th day of August, 2004.


James A. Briscoe, President, JABA (US) Inc.

The foregoing instrument was acknowledged before me this 19th day of August, 2004, by James A. Briscoe, President of JABA (US) Inc., an Arizona Corporation, on behalf of said corporation.


Notary Public

My Commission Expires:



RECEIVED
BUREAU OF
LAND MANAGEMENT
2004 AUG 30 A 9:39
ARIZONA
STATE OFFICE
PHOENIX, ARIZONA

ATTACHMENT "A"

<u>Claim Name(s)</u>	<u>County</u> <u>Docket</u>	<u>Page</u>	<u>AMC No.</u>
T.S. #125	1546	488	141834
T.S. #126	1546	489	141835
T.S. #127	1546	490	141836
T.S. #128	1546	491	141837
T.S. #129	1546	492	141838
T.S. #130	1546	493	141839
T.S. #131	1546	494	141840
T.S. #132	1546	495	141841
T.S. #133	1546	496	141842
T.S. #134	1546	497	141843
T.S. #135	1546	498	141844
T.S. #136	1546	499	141845
T.S. #137	1546	500	141846
T.S. #138	1546	501	141847
T.S. #139	1546	502	141848
T.S. #140	1546	503	141849
T.S. #141	1546	504	141850
T.S. #142	1546	505	141851
T.S. #143	1546	506	141852
T.S. #144	1546	507	141853
T.S. #145	1546	508	141854
T.S. #146	1546	509	141855
T.S. #147	1546	510	141856
T.S. #148	1546	511	141857
T.S. #149	1546	512	141858
T.S. #150	1546	513	141859
T.S. #151	1546	514	141860
T.S. #152	1546	515	141861
T.S. #163	1546	526	141872
T.S. #164	1546	527	141873
T.S. #165	1546	528	141874
T.S. #166	1546	529	141875
T.S. #167	1546	530	141876

Claimant Name: JABA (US) Inc.
 Address: 2766 N. Country Club Rd.
Tucson, Arizona 85716-2204

ARIZONA
 STATE OFFICE
 PHOENIX, ARIZONA

2004 AUG 30 A 9:39

RECEIVED
 BUREAU OF
 LAND MANAGEMENT

33

10/5/04 MK
 ENTERED INTO COMPUTER

United States Department of the Interior
Bureau of Land Management
 BUSINESS & SUPPORT SVCS DIV
 222 N CENTRAL AVE
 PHOENIX, AZ 85004 -2203
 Phone: (602) 417-9200

Receipt

No: 941430

Transaction #: 975798	
Date of Transaction: 08/30/2004	
CUSTOMER:	JABA USA 2766 N COUNTRY CLUB TUCSON, AZ 85716-2204

LINE #	QTY	DESCRIPTION	REMARKS	UNIT PRICE	TOTAL
1	1.00	LOCATABLE MINERALS / MINING CLAIMS-NOT NEW-UNADJUD, ONE AUTH NO. ONLY / MINING CLAIM MONEY RECEIVED (455) CASES: AMC349855/\$7375.00	MAINT FEES 2005 (59 ITEMS)	- n/a -	7375.00
TOTAL:					\$7,375.00

PAYMENT INFORMATION			
1	AMOUNT:	\$7,375.00	POSTMARKED: 08/25/2004
	TYPE:	CHECK	RECEIVED: 08/30/2004
	CHECK NO:	3225	
	NAME:	JABA (US) INC. 2766 N COUNTRY CLUB TUCSON AZ 85716 2204	

REMARKS	

This receipt was generated by the automated BLM Collections and Billing System and is a paper representation of a portion of the official electronic record contained therein.

JABA (US) Inc.
Mining Exploration



2766 N. Country Club
Tucson, Arizona 85716-2204
(520) 327-7440

Certified Mail # 7002 3150 0001 4077 5303

August 20, 2003

U.S. Department of the Interior
Bureau of Land Management
Arizona State Office
222 North Central Avenue
Phoenix, Arizona 85004-2203

RECEIVED
BUREAU OF
LAND MANAGEMENT
2003 AUG 29 AM 10:01
ARIZONA
STATE OFFICE
PHOENIX, ARIZONA

RE: Filing - Notice of Intent to Hold and Certificate of Payment of Rental and
Maintenance Fee - ESB and TS Claim Groups

Dear BLM Official:

Please find enclosed the Notices of Intent to Hold and Certificate of Payment of Rental and Maintenance Fee covering twenty-six (26) ESB and thirty-three (33) TS unpatented lode mining claims, for a total of fifty-nine (59) claims. We understand the 2003-2004 rental fee is one hundred dollars (\$100) per claim, this making a total of five thousand nine hundred dollars (\$5,900). A company check, number 2739, in this amount is attached.

Thank you for your time and attention to our request.

Sincerely,

A handwritten signature in black ink, appearing to read "James A. Briscoe", written over a horizontal line.

James A. Briscoe

blm-az1.03/rjm

Enclosures: Notice of Intent to Hold and Certificate of Payment - ESB claims
Notice of Intent to Hold and Certificate of Payment - TS claims
Check in the amount of \$5,900

ENTERED INTO COMPUTER

RECEIVED
 BUREAU OF
 LAND MANAGEMENT
 2003 AUG 29 A 11:01
 ARIZONA
 STATE OFFICE
 PHOENIX, ARIZONA

Recording Requested by JABA (US) Inc., 2766 N. Country Club Rd., Tucson, AZ 85716-2204

STATE OF ARIZONA)
) ss.
 County of Pima)

NOTICE OF INTENT TO HOLD AND CERTIFICATION OF PAYMENT OF RENTAL AND MAINTENANCE FEE IN LIEU OF AFFIDAVIT OF ANNUAL ASSESSMENT WORK FOR THE UPCOMING ASSESSMENT YEAR BEGINNING SEPTEMBER 1, 2003

I, James A. Briscoe, being first duly sworn, deposes and says that:

1. I am the president and agent for JABA (US) Inc., the owner of the following described unpatented lode mining claims situated in Pima County, State of Arizona (the "Claims"), the location notices of which are of record in said county, and in the records of the Arizona State Office of the Department of Interior, Bureau of Land Management under the serial numbers indicated as follows:

<i>Name of Claim</i>	<i>County Records</i>		<i>BLM Serial</i>
	<i>Book</i>	<i>Page</i>	<i>AMC No.</i>

See Attachment "A" attached hereto and made a part hereof by this reference

The claims are generally situated in:

Township 12 South, Range 9 East, Section(s) 10, 11, 15, 22, Gila and Salt River Meridian


2. Pursuant to 43 CFR 3833.1-5 and the act of August 10, 1993 (107 Stat. 312 , 1993), owner has paid a rental/maintenance fee of \$100.00 per claim for each assessment year subsequent to said act, as required by said act, to the Bureau of Land Management in lieu of recording an Affidavit of Performance of Annual Assessment Work.

3. The name and address of the owner of Claims for which this Certificate/Affidavit is prepared is: JABA (US) Inc. (an Arizona Corporation) with offices at 2766 N. Country Club Road, Tucson, Arizona, 85716-2204, telephone (520) 327-7440, Attention: James A. Briscoe, President.


THIS IS NOT A CHANGE OF ADDRESS

4. The Claims are held and claimed by the owner for *the valuable mineral contained therein*.

DATED this ^{25th}~~8th~~ day of August, 2003.


James A. Briscoe, President, JABA (US) Inc.

The foregoing instrument was acknowledged before me this 26th day of August, 2003, by James A. Briscoe, President of JABA (US) Inc., an Arizona Corporation, on behalf of said corporation.


Notary Public

My Commission Expires:

October 15, 2004



ARIZONA
STATE OFFICE
PHOENIX, ARIZONA

2003 AUG 29 A 11:01

RECEIVED
BUREAU OF
LAND MANAGEMENT

ATTACHMENT "A"

<u>Claim Name(s)</u>	<u>County Docket</u>	<u>Page</u>	<u>AMC No.</u>
ESB #180	10728	215	AMC-349855
ESB #181	10728	217	AMC-349856
ESB #182	10728	219	AMC-349857
ESB #183	10728	221	AMC-349858
ESB #184	10728	223	AMC-349859
ESB #185	10728	225	AMC-349860
ESB #186	10728	227	AMC-349861
ESB #187	10728	229	AMC-349862
ESB #188	10728	231	AMC-349863
ESB #189	10728	233	AMC-349864
ESB #190	10728	235	AMC-349865
ESB #191	10728	237	AMC-349866
ESB #193	10728	241	AMC-349868
ESB #195	10728	245	AMC-349870
ESB #238	10728	253	AMC-349874
ESB #240	10728	255	AMC-349875
ESB #242	10728	259	AMC-349877
ESB #243	10728	261	AMC-349878
ESB #244	10728	263	AMC-349879
ESB #245	10728	265	AMC-349880
ESB #247	10728	269	AMC-349882
ESB #248	10728	271	AMC-349883
ESB #249	10728	273	AMC-349884
ESB #250	10728	275	AMC-349885
ESB #251	10728	277	AMC-349886
ESB #301	10728	281	AMC-349888

26

Claimant Name: JABA (US) Inc.
 Address: 2766 N. Country Club Rd.
Tucson, Arizona 85716-2204

RECEIVED
 BUREAU OF
 LAND MANAGEMENT
 ARIZONA
 STATE OFFICE
 PHOENIX, ARIZONA
 2003 AUG 29 A 11: 01

ENTERED INTO COMPUTER

9/4/2003 PB

RECEIVED
 BUREAU OF
 LAND MANAGEMENT
 2003 AUG 29 A 11:01
 ARIZONA
 STATE OFFICE
 PHOENIX, ARIZONA

Recording Requested by JABA (US) Inc., 2766 N. Country Club Rd., Tucson, AZ 85716-2204

STATE OF ARIZONA)
) ss.
 County of Pima)

NOTICE OF INTENT TO HOLD AND CERTIFICATION OF PAYMENT OF RENTAL AND MAINTENANCE FEE IN LIEU OF AFFIDAVIT OF ANNUAL ASSESSMENT WORK FOR THE UPCOMING ASSESSMENT YEAR BEGINNING SEPTEMBER 1, 2003

I, James A. Briscoe, being first duly sworn, deposes and says that:

1. I am the president and agent for JABA (US) Inc., the owner of the following described unpatented lode mining claims situated in Cochise County, State of Arizona (the "Claims"), the location notices of which are of record in said county, and in the records of the Arizona State Office of the Department of Interior, Bureau of Land Management under the serial numbers indicated as follows:

<i>Name of Claim</i>	<i>County Records</i>		<i>BLM Serial</i>
	<i>Book</i>	<i>Page</i>	<i>AMC No.</i>

See Attachment "A" attached hereto and made a part hereof by this reference

The claims are generally situated in:

Township 20 South, Range 22 East, Section(s) 1, 2, 12, 13, Gila and Salt River Meridian


2. Pursuant to 43 CFR 3833.1-5 and the act of August 10, 1993 (107 Stat. 312 , 1993), owner has paid a rental/maintenance fee of \$100.00 per claim for each assessment year subsequent to said act, as required by said act, to the Bureau of Land Management in lieu of recording an Affidavit of Performance of Annual Assessment Work.

3. The name and address of the owner of Claims for which this Certificate/Affidavit is prepared is: JABA (US) Inc. (an Arizona Corporation) with offices at 2766 N. Country Club Road, Tucson, Arizona, 85716-2204, telephone (520) 327-7440, Attention: James A. Briscoe, President.


THIS IS NOT A CHANGE OF ADDRESS

4. The Claims are held and claimed by the owner for *the valuable mineral contained therein.*

DATED this 25th ~~25th~~ day of August, 2003.



James A. Briscoe, President, JABA (US) Inc.

The foregoing instrument was acknowledged before me this 26th day of August, 2003, by James A. Briscoe, President of JABA (US) Inc., an Arizona Corporation, on behalf of said corporation.


Notary Public

My Commission Expires:

October 15, 2004



RECEIVED
BUREAU OF
LAND MANAGEMENT
2003 AUG 29 A 11:01
ARIZONA
STATE OFFICE
PHOENIX, ARIZONA

ATTACHMENT "A"

<u>Claim Name(s)</u>	<u>County</u> <u>Docket</u>	<u>Page</u>	<u>AMC No.</u>
T.S. #125	1546	488	141834
T.S. #126	1546	489	141835
T.S. #127	1546	490	141836
T.S. #128	1546	491	141837
T.S. #129	1546	492	141838
T.S. #130	1546	493	141839
T.S. #131	1546	494	141840
T.S. #132	1546	495	141841
T.S. #133	1546	496	141842
T.S. #134	1546	497	141843
T.S. #135	1546	498	141844
T.S. #136	1546	499	141845
T.S. #137	1546	500	141846
T.S. #138	1546	501	141847
T.S. #139	1546	502	141848
T.S. #140	1546	503	141849
T.S. #141	1546	504	141850
T.S. #142	1546	505	141851
T.S. #143	1546	506	141852
T.S. #144	1546	507	141853
T.S. #145	1546	508	141854
T.S. #146	1546	509	141855
T.S. #147	1546	510	141856
T.S. #148	1546	511	141857
T.S. #149	1546	512	141858
T.S. #150	1546	513	141859
T.S. #151	1546	514	141860
T.S. #152	1546	515	141861
T.S. #163	1546	526	141872
T.S. #164	1546	527	141873
T.S. #165	1546	528	141874
T.S. #166	1546	529	141875
T.S. #167	1546	530	141876

RECEIVED
BUREAU OF
LAND MANAGEMENT
2003 AUG 29 A 11: 01

32

Claimant Name: JABA (US) Inc.
Address: 2766 N. Country Club Rd.
Tucson, Arizona 85716-2204

ENTERED INTO COMPUTER

9/4/2003 PB

**United States Department of the Interior
Bureau of Land Management**

BUSINESS & SUPPORT SVCS DIV
222 N CENTRAL AVE
PHOENIX, AZ 85004 -2203
Phone: (602) 417-9200

Receipt	
No:	742558

Transaction #: 772124
Date of Transaction: 08/29/2003

CUSTOMER:	JABA USA 2766 N COUNTRY CLUB TUCSON,AZ 85716
-----------	--

LINE #	QTY	DESCRIPTION	REMARKS	UNIT PRICE	TOTAL
1	1.00	LOCATABLE MINERALS / MINING CLAIMS-NOT NEW-UNADJUD,ONE AUTH NO. ONLY / MINING CLAIM MONEY RECEIVED (455) CASES: AMC349855/\$5900.00	MAINT 2004 (59)	- n/a -	5900.00
TOTAL:					\$5,900.00

PAYMENT INFORMATION	
1	AMOUNT: \$5,900.00 TYPE: CHECK CHECK NO: 2739 NAME: JABA (US) INC. 2766 N COUNTRY CLUB TUCSON AZ 85716
	POSTMARKED: 08/27/2003 RECEIVED: 08/29/2003

REMARKS

This receipt was generated by the automated BLM Collections and Billing System and is a paper representation of a portion of the official electronic record contained therein.

JABA (US) Inc.
Mining Exploration



2766 N. Country Club
Tucson, Arizona 85716-2204
(520) 327-7440

Certified Mail # 7001 2510 0006 8337 1811

August 23, 2002

U.S. Department of the Interior
Bureau of Land Management
Arizona State Office
222 North Central Avenue
Phoenix, Arizona 85004-2203


RE: Filing - Notice of Intent to Hold and Certificate of Payment of Rental and Maintenance Fee - ESB and TS Claim Groups

Dear BLM Official:

Please find enclosed the Notices of Intent to Hold and Certificate of Payment of Rental and Maintenance Fee covering twenty-six (26) ESB and thirty-three (33) TS unpatented lode mining claims, for a total of fifty-nine (59) claims. We understand the 2002-2003 rental fee is one hundred dollars (\$100) per claim, this making a total of five thousand nine hundred dollars (\$5,900). A company check, number 2396, in this amount is attached.

Thank you for your time and attention to our request.

Sincerely,



James A. Briscoe

blm-az1.02/rjm

Enclosures: Notice of Intent to Hold and Certificate of Payment - ESB claims
Notice of Intent to Hold and Certificate of Payment - TS claims
Check #2396(\$5,900)

STATE OF ARIZONA
BUREAU OF LAND MANAGEMENT
PHOENIX, AZ 85004
2002 AUG 26 A 10:51

ENTERED IN COMPUTER
RE 9/13/2002
VERIFIED
9/24/02TK

2002 AUG 26 A 10:51
 STATE OF ARIZONA
 DEPARTMENT OF LAND MANAGEMENT

Recording Requested by JABA (US) Inc., 2766 N. Country Club Rd., Tucson, AZ 85716-2204

STATE OF ARIZONA)
) ss.
 County of Pima)

NOTICE OF INTENT TO HOLD AND CERTIFICATION OF PAYMENT OF RENTAL AND MAINTENANCE FEE IN LIEU OF AFFIDAVIT OF ANNUAL ASSESSMENT WORK FOR THE UPCOMING ASSESSMENT YEAR BEGINNING SEPTEMBER 1, 2002

I, James A. Briscoe, being first duly sworn, deposes and says that:

1. I am the president and agent for JABA (US) Inc., the owner of the following described unpatented lode mining claims situated in Pima County, State of Arizona (the "Claims"), the location notices of which are of record in said county, and in the records of the Arizona State Office of the Department of Interior, Bureau of Land Management under the serial numbers indicated as follows:

<i>Name of Claim</i>	<i>County Records</i>		<i>BLM Serial</i>
	<i>Book</i>	<i>Page</i>	<i>AMC No.</i>

See Attachment "A" attached hereto and made a part hereof by this reference

The claims are generally situated in:

Township 12 South, Range 9 East, Section(s) 10, 11, 15, 22, Gila and Salt River Meridian

2. Pursuant to 43 CFR 3833.1-5 and the act of August 10, 1993 (107 Stat. 312 , 1993), owner has paid a rental/maintenance fee of \$100.00 per claim for each assessment year subsequent to said act, as required by said act, to the Bureau of Land Management in lieu of recording an Affidavit of Performance of Annual Assessment Work.


3. The name and address of the owner of Claims for which this Certificate/Affidavit is prepared is: JABA (US) Inc. (an Arizona Corporation) with offices at 2766 N. Country Club Road, Tucson, Arizona, 85716-2204, telephone (520) 327-7440. Attention: James A. Briscoe, President.

THIS IS NOT A CHANGE OF ADDRESS


ENTERED IN COMPUTER
 RE 9/13/2002

4. The Claims are held and claimed by the owner for *the valuable mineral contained therein.*

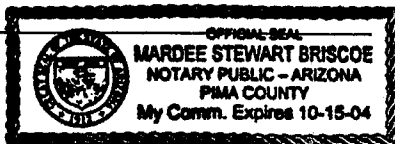
DATED this 24th day of August, 2002.


James A. Briscoe, President, JABA (US) Inc.

The foregoing instrument was acknowledged before me this 24th day of August, 2002, by James A. Briscoe, President of JABA (US) Inc., an Arizona Corporation, on behalf of said corporation.


Notary Public

My Commission Expires:



RECORDED
LAND DEPARTMENT
2002 AUG 26 A 10:51
STATE OFFICE
TAMPA, FLORIDA

ENTERED IN COMPUTER
RE 9/13/2002

ATTACHMENT "A"

<u>Claim Name(s)</u>	<u>County Docket</u>	<u>Page</u>	<u>AMC No.</u>
ESB #180	10728	215	AMC-349855
ESB #181	10728	217	AMC-349856
ESB #182	10728	219	AMC-349857
ESB #183	10728	221	AMC-349858
ESB #184	10728	223	AMC-349859
ESB #185	10728	225	AMC-349860
ESB #186	10728	227	AMC-349861
ESB #187	10728	229	AMC-349862
ESB #188	10728	231	AMC-349863
ESB #189	10728	233	AMC-349864
ESB #190	10728	235	AMC-349865
ESB #191	10728	237	AMC-349866
ESB #193	10728	241	AMC-349868
ESB #195	10728	245	AMC-349870
ESB #238	10728	253	AMC-349874
ESB #240	10728	255	AMC-349875
ESB #242	10728	259	AMC-349877
ESB #243	10728	261	AMC-349878
ESB #244	10728	263	AMC-349879
ESB #245	10728	265	AMC-349880
ESB #247	10728	269	AMC-349882
ESB #248	10728	271	AMC-349883
ESB #249	10728	273	AMC-349884
ESB #250	10728	275	AMC-349885
ESB #251	10728	277	AMC-349886
ESB #301	10728	281	AMC-349888

26

Claimant Name: IABA (US) Inc.
 Address: 2766 N. Country Club Rd.
Tucson, Arizona 85716-2204

ENTERED IN COMPUTER
 RE 9/13/2002

2002 AUG 26 A 10:51
 COUNTY OF PIMA
 BUREAU OF
 LAND MANAGEMENT
 PHOENIX, ARIZONA

2002 AUG 26 A 10:51
 LAND MANAGEMENT
 STATE OF ARIZONA
 TUCSON, ARIZONA

Recording Requested by JABA (US) Inc., 2766 N. Country Club Rd., Tucson, AZ 85716-2204

STATE OF ARIZONA)
) ss.
 County of Pima)

NOTICE OF INTENT TO HOLD AND CERTIFICATION OF PAYMENT OF RENTAL AND MAINTENANCE FEE IN LIEU OF AFFIDAVIT OF ANNUAL ASSESSMENT WORK FOR THE UPCOMING ASSESSMENT YEAR BEGINNING SEPTEMBER 1, 2002

I, James A. Briscoe, being first duly sworn, deposes and says that:

1. I am the president and agent for JABA (US) Inc., the owner of the following described unpatented lode mining claims situated in Cochise County, State of Arizona (the "Claims"), the location notices of which are of record in said county, and in the records of the Arizona State Office of the Department of Interior, Bureau of Land Management under the serial numbers indicated as follows:

<i>Name of Claim</i>	<i>County Records</i>		<i>BLM Serial</i>
	<i>Book</i>	<i>Page</i>	<i>AMC No.</i>

See Attachment "A" attached hereto and made a part hereof by this reference

The claims are generally situated in:

Township 20 South, Range 22 East, Section(s) 1, 2, 12, 13, Gila and Salt River Meridian

2. Pursuant to 43 CFR 3833.1-5 and the act of August 10, 1993 (107 Stat. 312 , 1993), owner has paid a rental/maintenance fee of \$100.00 per claim for each assessment year subsequent to said act, as required by said act, to the Bureau of Land Management in lieu of recording an Affidavit of Performance of Annual Assessment Work.


3. The name and address of the owner of Claims for which this Certificate/Affidavit is prepared is: JABA (US) Inc. (an Arizona Corporation) with offices at 2766 N. Country Club Road, Tucson, Arizona, 85716-2204, telephone (520) 327-7440, Attention: James A. Briscoe, President.

THIS IS NOT A CHANGE OF ADDRESS


ENTERED IN COMPUTER
 RE 9/13/2002

4. The Claims are held and claimed by the owner for *the valuable mineral contained therein*.


DATED this 24th day of August, 2002.


James A. Briscoe, President, JABA (US) Inc.

The foregoing instrument was acknowledged before me this 24th day of August, 2002, by James A. Briscoe, President of JABA (US) Inc., an Arizona Corporation, on behalf of said corporation.


Notary Public

My Commission Expires:



STATE OF ARIZONA
DEPARTMENT OF REVENUE
LAND MANAGEMENT
2002 AUG 26 A 10:51
STATE OFFICE
PHOENIX, ARIZONA

ENTERED IN COMPUTER
RE 9/13/2002

ATTACHMENT "A"

<u>Claim Name(s)</u>	<u>County</u> <u>Docket</u>	<u>Page</u>	<u>AMC No.</u>
T.S. #125	1546	488	141834
T.S. #126	1546	489	141835
T.S. #127	1546	490	141836
T.S. #128	1546	491	141837
T.S. #129	1546	492	141838
T.S. #130	1546	493	141839
T.S. #131	1546	494	141840
T.S. #132	1546	495	141841
T.S. #133	1546	496	141842
T.S. #134	1546	497	141843
T.S. #135	1546	498	141844
T.S. #136	1546	499	141845
T.S. #137	1546	500	141846
T.S. #138	1546	501	141847
T.S. #139	1546	502	141848
T.S. #140	1546	503	141849
T.S. #141	1546	504	141850
T.S. #142	1546	505	141851
T.S. #143	1546	506	141852
T.S. #144	1546	507	141853
T.S. #145	1546	508	141854
T.S. #146	1546	509	141855
T.S. #147	1546	510	141856
T.S. #148	1546	511	141857
T.S. #149	1546	512	141858
T.S. #150	1546	513	141859
T.S. #151	1546	514	141860
T.S. #152	1546	515	141861
T.S. #163	1546	526	141872
T.S. #164	1546	527	141873
T.S. #165	1546	528	141874
T.S. #166	1546	529	141875
T.S. #167	1546	530	141876

33

Claimant Name: JABA (US) Inc.
 Address: 2766 N. Country Club Rd.
Tucson, Arizona 85716-2204

2002 AUG 26 A 10:51
 LAND MANAGEMENT
 PHOENIX, ARIZONA

ENTERED IN COMPUTER
 9/13/2002 RS

59 total
 adm

United States Department of the Interior
Bureau of Land Management
 BUSINESS & SUPPORT SVCS DIV
 222 N CENTRAL AVE
 PHOENIX, AZ 85004 -2203
 Phone: (602) 417-9200

Receipt	
No:	548105

Transaction #: 572790
Date of Transaction: 08/26/2002
CUSTOMER: JABA (US) INC 2766 N COUNTRY CLUB TUCSON, AZ 85716

LINE #	QTY	DESCRIPTION	REMARKS	UNIT PRICE	TOTAL
1	1.00	LOCATABLE MINERALS / MINING CLAIMS-NOT NEW-UNADJUD, ONE AUTH NO. ONLY / MINING CLAIM MONEY RECEIVED (455) CASES: AMC349855/\$5900.00	MAINT 2003 (59)	- n/a -	5900.00
TOTAL:					\$5,900.00

PAYMENT INFORMATION									
1	<table border="1"> <tr> <td>AMOUNT: \$5,900.00</td> <td>POSTMARKED: 08/24/2002</td> </tr> <tr> <td>TYPE: CHECK</td> <td>RECEIVED: 08/26/2002</td> </tr> <tr> <td>CHECK NO: 2396</td> <td></td> </tr> <tr> <td>NAME: JABA(US),INC. 2766 N COUNTRY CLUB TUCSON AZ 85716</td> <td></td> </tr> </table>	AMOUNT: \$5,900.00	POSTMARKED: 08/24/2002	TYPE: CHECK	RECEIVED: 08/26/2002	CHECK NO: 2396		NAME: JABA(US),INC. 2766 N COUNTRY CLUB TUCSON AZ 85716	
AMOUNT: \$5,900.00	POSTMARKED: 08/24/2002								
TYPE: CHECK	RECEIVED: 08/26/2002								
CHECK NO: 2396									
NAME: JABA(US),INC. 2766 N COUNTRY CLUB TUCSON AZ 85716									

REMARKS

This receipt was generated by the automated BLM Collections and Billing System and is a paper representation of a portion of the official electronic record contained therein.

Receipt No. 372088

LEAD FILE #'S _____

Trans No. 390829

AMC 141709

AMC 349854

AMC Number	Code	Amount
<u>141834- 141861</u>	<u>482</u>	<u>2800</u>
<u>141872- 141876</u>	<u>482</u>	<u>500</u>
<u>349855- 349866</u>	<u>482</u>	<u>1200</u>
<u>349868</u>	"	<u>100</u>
<u>349870</u>	"	<u>100</u>
<u>349874- 349875</u>	"	<u>200</u>
<u>349877- 349880</u>	"	<u>400</u>
<u>349882- 349886</u>	"	<u>500</u>
<u>349888</u>	"	<u>100</u>
TOTAL:		<u>\$5900</u>

AMC Number	Code	Amount
TOTAL:		\$

Date of Doc _____

Date Entered: 10/23/01 MH

Date of Rec't _____

Date Verified: 10/23/01 MH

Amount Rec'd 5900.00

Sent to Accts: _____

Amount Earned 5900.00

Date Earned: _____

- 480 POL
- 481 NOI
- 482 MAINT
- 396 TRANS
- 635 AMEND

NOTES:

JABA (US) Inc.
Mining Exploration



2766 N. Country Club
Tucson, Arizona 85716-2204
(520) 327-7440, Fax (520) 327-7450
RECEIVED
BLM AT STATE OFFICE

2001 SEP -4 P 1: 29

PHOENIX, ARIZONA

Certified Mail # Z 264 653 498

August 28, 2000

U.S. Department of the Interior
Bureau of Land Management
Arizona State Office
222 North Central Avenue
Phoenix, Arizona 85004-2203

RE: Filing - Notice of Intent to Hold and Certificate of Payment of Rental and Maintenance Fee - ESB and TS Claim Groups

Dear BLM Official:

Please find enclosed the Notices of Intent to Hold and Certificate of Payment of Rental and Maintenance Fee covering twenty-six (26) ESB and thirty-three (33) TS unpatented lode mining claims, for a total of fifty-nine (59) claims. We understand the 2001-2002 rental fee is one hundred dollars (\$100) per claim, this making a total of five thousand nine hundred dollars (\$5,900). A company check, number 2192, in this amount is attached.

Thank you for your time and attention to our request.

Sincerely,

A handwritten signature in cursive script that reads "R. J. Macer".

Robert J. Macer

blm-az1.01/rjm

Enclosures: Notice of Intent to Hold and Certificate of Payment - ESB claims
Notice of Intent to Hold and Certificate of Payment - TS claims
Check #2192(\$5,900)

2001 AUG 31 A 10: 27
CANCELLED
BLM AT STATE OFFICE

POSTMARKED
TIMELY

ENTERED IN COMPUTER
10/23/01 NCH

2001 AUG 31 A 10:27
 STATE OF ARIZONA
 DEPARTMENT OF INTERIOR
 BUREAU OF LAND MANAGEMENT
 PHOENIX, ARIZONA
 RECEIVED
 BLM STATE OFFICE
 PHOENIX, ARIZONA
 2001 SEP -11 P 1:29

Recording Requested by JABA (US) Inc., 2766 N. Country Club Rd., Tucson, AZ 85716-2204

STATE OF ARIZONA)
) ss.
 County of Pima)

NOTICE OF INTENT TO HOLD AND CERTIFICATION OF PAYMENT OF RENTAL AND MAINTENANCE FEE IN LIEU OF AFFIDAVIT OF ANNUAL ASSESSMENT WORK FOR THE UPCOMING ASSESSMENT YEAR BEGINNING SEPTEMBER 1, 2001

I, James A. Briscoe, being first duly sworn, deposes and says that:

1. I am the president and agent for JABA (US) Inc., the owner of the following described unpatented lode mining claims situated in Pima County, State of Arizona (the "Claims"), the location notices of which are of record in said county, and in the records of the Arizona State Office of the Department of Interior, Bureau of Land Management under the serial numbers indicated as follows:

<i>Name of Claim</i>	<i>County Records</i>		<i>BLM Serial AMC No.</i>
	<i>Book</i>	<i>Page</i>	

See Attachment "A" attached hereto and made a part hereof by this reference

The claims are generally situated in:

Township 12 South, Range 9 East, Section(s) 10, 11, 15, 22, Gila and Salt River Meridian


2. Pursuant to 43 CFR 3833.1-5 and the act of August 10, 1993 (107 Stat. 312, 1993), owner has paid a rental/maintenance fee of \$100.00 per claim for each assessment year subsequent to said act, as required by said act, to the Bureau of Land Management in lieu of recording an Affidavit of Performance of Annual Assessment Work.

3. The name and address of the owner of Claims for which this Certificate/Affidavit is prepared is: JABA (US) Inc. (an Arizona Corporation) with offices at 2766 N. Country Club Road, Tucson, Arizona, 85716-2204, telephone (520) 327-7440, Attention: James A. Briscoe, President.


THIS IS NOT A CHANGE OF ADDRESS

4. The Claims are held and claimed by the owner for *the valuable mineral contained therein.*

DATED this 20th day of August, 2001.

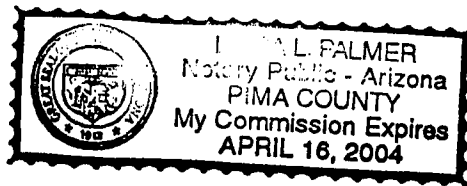

James A. Briscoe, President, JABA (US) Inc.

The foregoing instrument was acknowledged before me this 20th day of August, 2001, by James A. Briscoe, President of JABA (US) Inc., an Arizona Corporation, on behalf of said corporation.


Notary Public

My Commission Expires:

4/16/2004



RECEIVED
STATE OFFICE
2001 SEP -4 P 1:29
A 10:21
2001 AUG 28
STATE OFFICE
PHOENIX, ARIZONA

ATTACHMENT "A"

<u>Claim Name(s)</u>	<u>County Docket</u>	<u>Page</u>	<u>AMC No.</u>
ESB #180	10728	215	AMC-349855
ESB #181	10728	217	AMC-349856
ESB #182	10728	219	AMC-349857
ESB #183	10728	221	AMC-349858
ESB #184	10728	223	AMC-349859
ESB #185	10728	225	AMC-349860
ESB #186	10728	227	AMC-349861
ESB #187	10728	229	AMC-349862
ESB #188	10728	231	AMC-349863
ESB #189	10728	233	AMC-349864
ESB #190	10728	235	AMC-349865
ESB #191	10728	237	AMC-349866
ESB #193	10728	241	AMC-349868
ESB #195	10728	245	AMC-349870
ESB #238	10728	253	AMC-349874
ESB #240	10728	255	AMC-349875
ESB #242	10728	259	AMC-349877
ESB #243	10728	261	AMC-349878
ESB #244	10728	263	AMC-349879
ESB #245	10728	265	AMC-349880
ESB #247	10728	269	AMC-349882
ESB #248	10728	271	AMC-349883
ESB #249	10728	273	AMC-349884
ESB #250	10728	275	AMC-349885
ESB #251	10728	277	AMC-349886
ESB #301	10728	281	AMC-349888

Claimant Name: JABA (US) Inc.
 Address: 2766 N. Country Club Rd.
Tucson, Arizona 85716-2204

RECEIVED
 BUREAU OF
 LAND ACQUISITION
 2001 AUG 25 A 10: 27
 STATE DEPT
 PHOENIX, ARIZONA

RECEIVED
 PLM, AZ STATE OFFICE
 2001 SEP -4 P 1: 29
 PHOENIX, ARIZONA

RECEIVED
 BUREAU OF LAND MANAGEMENT
 2001 AUG 35 1A 10:28
 STATE OF ARIZONA
 DEPARTMENT OF INTERIOR
 BUREAU OF LAND MANAGEMENT

Recording Requested by JABA (US) Inc., 2766 N. Country Club Rd., Tucson, AZ 85716-2204

STATE OF ARIZONA)
) ss.
 County of Pima)

NOTICE OF INTENT TO HOLD AND CERTIFICATION OF PAYMENT OF RENTAL AND MAINTENANCE FEE IN LIEU OF AFFIDAVIT OF ANNUAL ASSESSMENT WORK FOR THE UPCOMING ASSESSMENT YEAR BEGINNING SEPTEMBER 1, 2001

I, James A. Briscoe, being first duly sworn, deposes and says that:

1. I am the president and agent for JABA (US) Inc., the owner of the following described unpatented lode mining claims situated in Cochise County, State of Arizona (the "Claims"), the location notices of which are of record in said county, and in the records of the Arizona State Office of the Department of Interior, Bureau of Land Management under the serial numbers indicated as follows:

<i>Name of Claim</i>	<i>County Records</i>		<i>BLM Serial</i>
	<i>Book</i>	<i>Page</i>	<i>AMC No.</i>

See Attachment "A" attached hereto and made a part hereof by this reference

The claims are generally situated in:

Township 20 South, Range 22 East, Section(s) 1, 2, 12, 13, Gila and Salt River Meridian

2. Pursuant to 43 CFR 3833.1-5 and the act of August 10, 1993 (107 Stat. 312, 1993), owner has paid a rental/maintenance fee of \$100.00 per claim for each assessment year subsequent to said act, as required by said act, to the Bureau of Land Management in lieu of recording an Affidavit of Performance of Annual Assessment Work.


3. The name and address of the owner of Claims for which this Certificate/Affidavit is prepared is: JABA (US) Inc. (an Arizona Corporation) with offices at 2766 N. Country Club Road, Tucson, Arizona, 85716-2204, telephone (520) 327-7440, Attention: James A. Briscoe, President.

THIS IS NOT A CHANGE OF ADDRESS

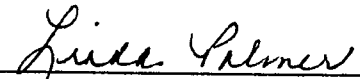
RECEIVED
 BUREAU OF LAND MANAGEMENT
 2001 SEP -4 P 1:29
 STATE OF ARIZONA

4. The Claims are held and claimed by the owner for *the valuable mineral contained therein.*


DATED this 20th day of August, 2001.


James A. Briscoe, President, JABA (US) Inc.

The foregoing instrument was acknowledged before me this 20th day of August, 2001, by James A. Briscoe, President of JABA (US) Inc., an Arizona Corporation, on behalf of said corporation.


Notary Public

My Commission Expires:
April 16, 2004



RECEIVED
CLERK OF STATE OFFICE
2001 SEP - 11 P 1: 29
PHOENIX, ARIZONA

RECEIVED
LAND ATTORNEY
2001 AUG 15 A 10: 28
STATE DEPT.
PHOENIX, ARIZONA

ATTACHMENT "A"

<u>Claim Name(s)</u>	<u>County</u> <u>Docket</u>	<u>Page</u>	<u>AMC No.</u>
T.S. #125	1546	488	141834
T.S. #126	1546	489	141835
T.S. #127	1546	490	141836
T.S. #128	1546	491	141837
T.S. #129	1546	492	141838
T.S. #130	1546	493	141839
T.S. #131	1546	494	141840
T.S. #132	1546	495	141841
T.S. #133	1546	496	141842
T.S. #134	1546	497	141843
T.S. #135	1546	498	141844
T.S. #136	1546	499	141845
T.S. #137	1546	500	141846
T.S. #138	1546	501	141847
T.S. #139	1546	502	141848
T.S. #140	1546	503	141849
T.S. #141	1546	504	141850
T.S. #142	1546	505	141851
T.S. #143	1546	506	141852
T.S. #144	1546	507	141853
T.S. #145	1546	508	141854
T.S. #146	1546	509	141855
T.S. #147	1546	510	141856
T.S. #148	1546	511	141857
T.S. #149	1546	512	141858
T.S. #150	1546	513	141859
T.S. #151	1546	514	141860
T.S. #152	1546	515	141861
T.S. #163	1546	526	141872
T.S. #164	1546	527	141873
T.S. #165	1546	528	141874
T.S. #166	1546	529	141875
T.S. #167	1546	530	141876

Claimant Name: IABA (US) Inc.
 Address: 2766 N. Country Club Rd.
Tucson, Arizona 85716-2204

RECEIVED
 ALLIANCE STATE OFFICE
 2001 SEP -4 P 1: 29

RECEIVED
 LAND STATE OFFICE
 2001 AUG 31 11: 28

**United States Department of the Interior
Bureau of Land Management**
BUSINESS & SUPPORT SVCS DIV
222 N CENTRAL AVE
PHOENIX, AZ 85004 -2203
Phone: (602) 417-9200

Receipt	
No:	372088

Transaction #: 390829
Date of Transaction: 09/04/2001

CUSTOMER: JABA (US) INC
2766 N COUNTRY CLUB
TUCSON, AZ 85716

LINE #	QTY	COMMODITY / SUBJECT / ACTION / PRODUCT	REMARKS	UNIT PRICE	TOTAL
1	1.00	LOCATABLE MINERALS / MINING CLAIMS-NOT NEW-UNADJUD, ONE AUTH NO. ONLY / MINING CLAIM MONEY RECEIVED (455)	MAINT 2002 (59)	- n/a -	\$5,900.00
TOTAL:					\$5,900.00

PAYMENT INFORMATION			
1	AMOUNT:	\$5,900.00	POSTMARKED: 08/28/2001
	TYPE:	CHECK	RECEIVED: 09/04/2001
	CHECK NO:	2192	
	NAME:	JABA (US) INC. 2766 N COUNTRY CLUB TUCSON AZ 85716	

REMARKS

PHONE: SEE DOC

CASE SERIAL NUMBER INFORMATION		
TRNS #	LINE #	CASES
390829	1	AMC349855/\$5900.00

This receipt was generated by the automated BLM Collections and Billings System and is a paper representation of a portion of the official electronic record contained therein.


POSTMARKED
TIMELY



2766 North Country Club Road
Tucson, Arizona 85716-2204

ARGENT
X
CANCELED

UP THE RETURN ADDRESS. FOLD AT DOTTED LINE
CERTIFIED MAIL



7001 0360 0001 2921 4828


**RETURN RECEIPT
REQUESTED**



9264

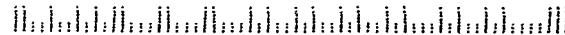
85004

U.S. POSTAGE
PAID
TUCSON, AZ
85715
AUG 28, '01
AMOUNT
\$3.83
00014213-02



U.S. Department of the Interior
Bureau of Land Management
Arizona State Office
222 North Central Ave.
Phoenix, AZ 85004-2203

85000/9995



Receipt #: 180109

Lead #: 141709, 349854

Amount Received: 5900

Date: 8/30/2000*

Transaction #: 193417

AMC #	Code	\$\$\$\$\$
141834 - 141861		2900
141872 - 141876		500
349855 - 349866		1200
349868		100
349874 - 349875		200
349877 - 349880		400
349882 - 349886		500
349870		100
349888		100

AMC #	Code	\$\$\$\$\$

Total: 5900⁰⁰

- 480----POL-----\$5
- 481----NOI-----\$5
- 482----Maint.---\$100
- 396----Trf.-----\$5
- 635----Amd.-----\$5
- 379----Refund

Entered: SB SEP 07 2000
Date

Verified: Sc 9-20-00
Date

Sent to Accounts: 9-20-00
Date

Earned by Accounts: _____
Date

JABA (US) INC. Tucson, Arizona/Payroll
U.S. Department of the Interior

NUMBER 10671

Date	Type	Reference	Original Amt.	Balance Due
08/24/2000	Bill		5,900.00	5,900.00

8/24/2000	Discount	Paymen
		5,900.0
	Check Amount	5,900.0

Checking Bank One

5,900.

JABA (US) INC. Tucson, Arizona/Payroll
U.S. Department of the Interior

10671

Date	Type	Reference	Original Amt.	Balance Due
08/24/2000	Bill		5,900.00	5,900.00

8/24/2000	Discount	Paymen
		5,900.0
	Check Amount	5,900.0

Checking Bank One

5,900.

SFMS 1024

REORDER FROM YOUR LOCAL SAFEGUARD DISTRIBUTOR. IF UNKNOWN, CALL 800-523-2422

LF045445M 2/97

JABA (US) Inc.
Mining Exploration



2766 N. Country Club
Tucson, Arizona 85716-2204
(520) 327-7440, Fax (520) 327-7450

Certified Mail # Z 264 653 494

August 25, 2000

U.S. Department of the Interior
Bureau of Land Management
Arizona State Office
222 North Central Avenue
Phoenix, Arizona 85004-2203

RE: Filing - Notice of Intent to Hold and Certificate of Payment of Rental and Maintenance Fee - ESB and TS Claim Groups

Dear BLM Official:

Please find enclosed the Notices of Intent to Hold and Certificate of Payment of Rental and Maintenance Fee covering twenty-six (26) ESB and thirty-three (33) TS unpatented lode mining claims, for a total of fifty-nine (59) claims. We understand the 2000-2001 rental fee is one hundred dollars (\$100) per claim, this making a total of five thousand nine hundred dollars (\$5,900). A company check, number 10671, in this amount is attached.

Thank you for your time and attention to our request.

Sincerely,

A handwritten signature in cursive script that reads "James A. Briscoe".

James A. Briscoe

blm-az1.00/jab

Enclosures: Notice of Intent to Hold and Certificate of Payment - ESB claims
Notice of Intent to Hold and Certificate of Payment - TS claims
Check #10671(\$5,900)

RECEIVED
BUREAU OF
LAND MANAGEMENT
Aug 30 10 59 AM '00
ARIZONA
STATE OFFICE
PHOENIX, ARIZONA

59 sum

STATE OF ARIZONA)
) ss.
County of Pima)

NOTICE OF INTENT TO HOLD AND CERTIFICATION OF PAYMENT OF RENTAL AND MAINTENANCE FEE IN LIEU OF AFFIDAVIT OF ANNUAL ASSESSMENT WORK FOR THE UPCOMING ASSESSMENT YEAR BEGINNING SEPTEMBER 1, 2000

I, James A. Briscoe, being first duly sworn, deposes and says that:

1. I am the president and agent for JABA (US) Inc., the owner of the following described unpatented lode mining claims situated in Pima County, State of Arizona (the "Claims"), the location notices of which are of record in said county, and in the records of the Arizona State Office of the Department of Interior, Bureau of Land Management under the serial numbers indicated as follows:

<i>Name of Claim</i>	<i>County Records</i>		<i>BLM Serial AMC No.</i>
	<i>Book</i>	<i>Page</i>	

See Attachment "A" attached hereto and made a part hereof by this reference

The claims are generally situated in:

Township 12 South, Range 9 East, Section(s) 10, 11, 15, 22, Gila and Salt River Meridian

2. Pursuant to 43 CFR 3833.1-5 and the act of August 10, 1993 (107 Stat. 312, 1993), owner has paid a rental/maintenance fee of \$100.00 per claim for each assessment year subsequent to said act, as required by said act, to the Bureau of Land Management in lieu of recording an Affidavit of Performance of Annual Assessment Work.

3. The name and address of the owner of Claims for which this Certificate/Affidavit is prepared is: JABA (US) Inc. (an Arizona Corporation) with offices at 2766 N. Country Club Road, Tucson, Arizona 85716-2204, telephone (520) 327-7440, Attention: James A. Briscoe, President.

THIS IS NOT A CHANGE OF ADDRESS


AUG 30 11 00 AM '00

RECEIVED
BUREAU OF
LAND MANAGEMENT


RECEIVED
BUREAU OF
LAND MANAGEMENT
AUG 30 11 00 AM '00
ARIZONA
STATE OFFICE
PHOENIX, ARIZONA


4. The Claims are held and claimed by the owner for *the valuable mineral contained therein.*

DATED this 21st day of August, 2000.


James A. Briscoe, President, JABA (US) Inc.

The foregoing instrument was acknowledged before me this 21st day of August, 2000, by James A. Briscoe, President of JABA (US) Inc., an Arizona Corporation, on behalf of said corporation.




Notary Public

My Commission Expires:

10-15-00

RECEIVED
BUREAU OF
LAND MANAGEMENT
AUG 30 11 00 AM '00
ARIZONA
STATE OFFICE
PHOENIX, ARIZONA

ATTACHMENT "A"

<u>Claim Name(s)</u>	<u>County Docket</u>	<u>Page</u>	<u>AMC No.</u>
ESB #180	10728	215	AMC-349855
ESB #181	10728	217	AMC-349856
ESB #182	10728	219	AMC-349857
ESB #183	10728	221	AMC-349858
ESB #184	10728	223	AMC-349859
ESB #185	10728	225	AMC-349860
ESB #186	10728	227	AMC-349861
ESB #187	10728	229	AMC-349862
ESB #188	10728	231	AMC-349863
ESB #189	10728	233	AMC-349864
ESB #190	10728	235	AMC-349865
ESB #191	10728	237	AMC-349866
ESB #193	10728	241	AMC-349868
ESB #195	10728	245	AMC-349870
ESB #238	10728	253	AMC-349874
ESB #240	10728	255	AMC-349875
ESB #242	10728	259	AMC-349877
ESB #243	10728	261	AMC-349878
ESB #244	10728	263	AMC-349879
ESB #245	10728	265	AMC-349880
ESB #247	10728	269	AMC-349882
ESB #248	10728	271	AMC-349883
ESB #249	10728	273	AMC-349884
ESB #250	10728	275	AMC-349885
ESB #251	10728	277	AMC-349886
ESB #301	10728	281	AMC-349888

Claimant Name:
Address:

IABA (US) Inc.
2766 N. Country Club Rd.
Tucson, Arizona 85716-2204

ENTERED INTO COMPUTER

[Handwritten signature]

SEP 07 2000

ARIZONA
STATE OFFICE
PHOENIX, ARIZONA

AUG 30 11 00 AM '00

RECEIVED
BUREAU OF
LAND MANAGEMENT

VERIFIED

[Handwritten signature]

ATTACHMENT "A"

<u>Claim Name(s)</u>	<u>County</u> <u>Docket</u>	<u>Page</u>	<u>AMC No.</u>
T.S. #125	1546	488	141834
T.S. #126	1546	489	141835
T.S. #127	1546	490	141836
T.S. #128	1546	491	141837
T.S. #129	1546	492	141838
T.S. #130	1546	493	141839
T.S. #131	1546	494	141840
T.S. #132	1546	495	141841
T.S. #133	1546	496	141842
T.S. #134	1546	497	141843
T.S. #135	1546	498	141844
T.S. #136	1546	499	141845
T.S. #137	1546	500	141846
T.S. #138	1546	501	141847
T.S. #139	1546	502	141848
T.S. #140	1546	503	141849
T.S. #141	1546	504	141850
T.S. #142	1546	505	141851
T.S. #143	1546	506	141852
T.S. #144	1546	507	141853
T.S. #145	1546	508	141854
T.S. #146	1546	509	141855
T.S. #147	1546	510	141856
T.S. #148	1546	511	141857
T.S. #149	1546	512	141858
T.S. #150	1546	513	141859
T.S. #151	1546	514	141860
T.S. #152	1546	515	141861
T.S. #163	1546	526	141872
T.S. #164	1546	527	141873
T.S. #165	1546	528	141874
T.S. #166	1546	529	141875
T.S. #167	1546	530	141876

Claimant Name: IABA (US) Inc.
 Address: 2766 N. Country Club Rd.
Tucson, Arizona 85716-2204

ATTACHMENT A
 Cochise County, AZ - 2000
 Page 1 of 1

ENTERED INTO COMPUTER

SEP 07 2000

VERIFIED

AC 9-20-00

ARIZONA
 STATE OFFICE
 PHOENIX, ARIZONA

Aug 30 11 00 AM '00

RECEIVED
 BUREAU OF
 LAND MANAGEMENT

United States Department of the Interior
Bureau of Land Management
 BUSINESS & SUPPORT SVCS DIV
 222 N CENTRAL AVE
 PHOENIX, AZ 85004 -2203
 Phone: (602) 417-9200

Receipt	
No:	180109

Transaction #: 193417
Date of Transaction: 08/30/2000

CUSTOMER: JABA (US) INC
 2766 N COUNTRY CLUB
 TUCSON, AZ 85716

LINE #	QTY	COMMODITY / SUBJECT / ACTION / PRODUCT	REMARKS	UNIT PRICE	TOTAL
1	1	LOCATABLE MINERALS / MINING CLAIMS-ACCOUNTS/UNADJUDICATED / MINING CLAIM MONEY RECEIVED (455)	MAINT 2001 (59)	- n/a -	\$5,900.00

TOTAL: **\$5,900.00**

PAYMENT INFORMATION

1	AMOUNT:	\$5,900.00	POSTMARKED:	08/29/2000
	TYPE:	CHECK	RECEIVED:	08/30/2000
	CHECK NO:	10671		
	NAME:	JABA (US) INC. 2766 N COUNTRY CLUB TUCSON AZ 85716		

REMARKS

PHONE #520-327-7440

CASE SERIAL NUMBER INFORMATION

TRNS #	LINE #	CASES
193417	1	AMC349855

This receipt was generated by the automated BLM Collections and Billings System and is a paper representation of a portion of the official electronic record contained therein.

JABA (US) Inc.
Mining Exploration



2766 N. Country Club
Tucson, Arizona 85716-2204
(520) 327-7440, Fax (520) 327-7450

339967
349854

332196
141709

Certified Mail # Z 131 947 599

August 25, 1999

U.S. Department of the Interior
Bureau of Land Management
Arizona State Office
222 North Central Avenue
Phoenix, Arizona 85004-2203

RE: Filing - Notice of Intent to Hold and Certificate of Payment of Rental and Maintenance Fee - ESB, LOR, and TS Claim Groups

Dear BLM Official:

Please find enclosed the Notices of Intent to Hold and Certificate of Payment of Rental and Maintenance Fee covering twenty-six (26) ESB, sixteen (16) LOR, and thirty-three (33) TS unpatented lode mining claims, for a total of seventy-five (75) claims. We understand the 1999-2000 rental fee is one hundred dollars (\$100) per claim, this making a total of seven thousand five hundred dollars (\$7,500). A company check, number 4877, in this amount is attached.

Thank you for your time and attention to our request.

Sincerely,

A handwritten signature in black ink that reads "James A. Briscoe".

James A. Briscoe

blm-az1.99/rjm

Enclosures: Notice of Intent to Hold and Certificate of Payment - ESB claims
Notice of Intent to Hold and Certificate of Payment - LOR claims
Notice of Intent to Hold and Certificate of Payment - TS claims
Check #4877 (\$7,500)

RECEIVED
BLM
Aug 27 9 01 AM '99
15

VERIFIED

TL 3-9-00

ARIZONA
STATE OFFICE
PIONEER, ARIZONA

RECEIVED
BUREAU OF
LAND MANAGEMENT
Aug 27 9 02 AM '99

Recording Requested by JABA (US) Inc., 2766 N. Country Club Rd., Tucson, AZ 85716

STATE OF ARIZONA)
) ss.
County of Pima)

NOTICE OF INTENT TO HOLD AND CERTIFICATION OF PAYMENT OF RENTAL AND MAINTENANCE FEE IN LIEU OF AFFIDAVIT OF ANNUAL ASSESSMENT WORK FOR THE UPCOMING ASSESSMENT YEAR BEGINNING SEPTEMBER 1, 1999

I, James A. Briscoe, being first duly sworn, deposes and says that:

1. I am the president and agent for JABA (US) Inc., the owner of the following described unpatented lode mining claims situated in Cochise County, State of Arizona (the "Claims"), the location notices of which are of record in said county, and in the records of the Arizona State Office of the Department of Interior, Bureau of Land Management under the serial numbers indicated as follows:

<i>Name of Claim</i>	<i>County Records</i>		<i>BLM Serial AMC No.</i>
	<i>Book</i>	<i>Page</i>	

See Attachment "A" attached hereto and made a part hereof by this reference

The claims are generally situated in:

Township 20 South, Range 22 East, Section(s) 1, 2, 12, 13, Gila and Salt River Meridian


2. Pursuant to 43 CFR 3833.1-5 and the act of August 10, 1993 (107 Stat. 312 , 1993), owner has paid a rental/maintenance fee of \$100.00 per claim for each assessment year subsequent to said act, as required by said act, to the Bureau of Land Management in lieu of recording an Affidavit of Performance of Annual Assessment Work.

3. The name and address of the owner of Claims for which this Certificate/Affidavit is prepared is: JABA (US) Inc. (an Arizona Corporation) with offices at 2766 N. Country Club Road, Tucson, Arizona, 85716, telephone (520) 327-7440, Attention: James A. Briscoe, President.


THIS IS NOT A CHANGE OF ADDRESS

4. The Claims are held and claimed by the owner for *the valuable mineral contained therein*.


DATED this 25th day of August, 1999.


James A. Briscoe, President, JABA (US) Inc.

The foregoing instrument was acknowledged before me this 25th day of August, 1999, by James A. Briscoe, President of JABA (US) Inc., an Arizona Corporation, on behalf of said corporation.


Notary Public

My Commission Expires:



RECEIVED
LAND RECORDS DEPARTMENT
Aug 27 9 02 AM '99

ATTACHMENT "A"

<u>Claim Name(s)</u>	<u>County</u>	<u>Docket</u>	<u>Page</u>	<u>AMC No.</u>
T.S. #125		1546	488	141834✓
T.S. #126		1546	489	141835✓
T.S. #127		1546	490	141836✓
T.S. #128		1546	491	141837✓
T.S. #129		1546	492	141838✓
T.S. #130		1546	493	141839✓
T.S. #131		1546	494	141840✓
T.S. #132		1546	495	141841✓
T.S. #133		1546	496	141842✓
T.S. #134		1546	497	141843✓
T.S. #135		1546	498	141844✓
T.S. #136		1546	499	141845✓
T.S. #137		1546	500	141846✓
T.S. #138		1546	501	141847✓
T.S. #139		1546	502	141848✓
T.S. #140		1546	503	141849✓
T.S. #141		1546	504	141850✓
T.S. #142		1546	505	141851✓
T.S. #143		1546	506	141852✓
T.S. #144		1546	507	141853✓
T.S. #145		1546	508	141854✓
T.S. #146		1546	509	141855✓
T.S. #147		1546	510	141856✓
T.S. #148		1546	511	141857✓
T.S. #149		1546	512	141858✓
T.S. #150		1546	513	141859✓
T.S. #151		1546	514	141860✓
T.S. #152		1546	515	141861✓
T.S. #163		1546	526	141872✓
T.S. #164		1546	527	141873✓
T.S. #165		1546	528	141874✓
T.S. #166		1546	529	141875✓
T.S. #167		1546	530	141876✓

33

Claimant Name: JABA (US) Inc.
 Address: 2766 N. Country Club Rd.
Tucson, Arizona 85716

RECEIVED
 PURSUANT TO
 LAND MANAGEMENT
 AUG 27 9 02 AM '99
 ARIZONA
 STATE OF ARIZONA
 PHOENIX, ARIZONA

RECEIVED
 BUREAU OF
 LAND MANAGEMENT
 AUG 27 9 02 AM '99
 ARIZONA
 STATE DEPT
 PHOENIX, ARIZONA

Recording Requested by JABA (US) Inc., 2766 N. Country Club Rd., Tucson, AZ 85716

STATE OF ARIZONA)
) ss.
 County of Pima)

NOTICE OF INTENT TO HOLD AND CERTIFICATION OF PAYMENT OF RENTAL AND MAINTENANCE FEE IN LIEU OF AFFIDAVIT OF ANNUAL ASSESSMENT WORK FOR THE UPCOMING ASSESSMENT YEAR BEGINNING SEPTEMBER 1, 1999

I, James A. Briscoe, being first duly sworn, deposes and says that:

1. I am the president and agent for JABA (US) Inc., the owner of the following described unpatented lode mining claims situated in Santa Cruz County, State of Arizona (the "Claims"), the location notices of which are of record in said county, and in the records of the Arizona State Office of the Department of Interior, Bureau of Land Management under the serial numbers indicated as follows:

<i>Name of Claim</i>	<i>County Records</i>		<i>BLM Serial AMC No.</i>
	<i>Book</i>	<i>Page</i>	

See Attachment "A" attached hereto and made a part hereof by this reference

The claims are generally situated in:

Township 22 South, Range 17 East, Section(s) 36, Gila and Salt River Meridian
 Township 23 South, Range 17 East, Section(s) 1, Gila and Salt River Meridian


2. Pursuant to 43 CFR 3833.1-5 and the act of August 10, 1993 (107 Stat. 312, 1993), owner has paid a rental/maintenance fee of \$100.00 per claim for each assessment year subsequent to said act, as required by said act, to the Bureau of Land Management in lieu of recording an Affidavit of Performance of Annual Assessment Work.

3. The name and address of the owner of Claims for which this Certificate/Affidavit is prepared is: JABA (US) Inc. (an Arizona Corporation) with offices at 2766 N. Country Club Road, Tucson, Arizona, 85716, telephone (520) 327-7440, Attention: James A. Briscoe, President.


THIS IS NOT A CHANGE OF ADDRESS

4. The Claims are held and claimed by the owner for *the valuable mineral contained therein.*


DATED this 25th day of August, 1999.


James A. Briscoe, President, JABA (US) Inc.

The foregoing instrument was acknowledged before me this 25th day of August, 1999, by James A. Briscoe, President of JABA (US) Inc., an Arizona Corporation, on behalf of said corporation.


Notary Public

My Commission Expires:



RECEIVED
LAW OFFICE
OF
STEWART
AUG 27 9 02 AM '99
PHOTOGRAPHY
ARIZONA

ATTACHMENT "A"

<u>Claim Name(s)</u>	<u>County Docket</u>	<u>Page</u>	<u>AMC No.</u>
L.O.R. #2	655	614	332197✓
L.O.R. #3	655	616	332198✓
L.O.R. #4	655	618	332199✓
L.O.R. #5	655	620	332200✓
L.O.R. #7	694	185	339968✓
L.O.R. #9	694	189	339970✓
L.O.R. #11	694	193	339972✓
L.O.R. #13	694	197	339974✓
L.O.R. #15	694	201	339976✓
L.O.R. #16	694	203	339977✓
L.O.R. #17	694	205	339978✓
L.O.R. #18	694	207	339979✓
L.O.R. #19	694	209	339980✓
L.O.R. #25	694	221	339986
L.O.R. #27	694	225	339988✓
L.O.R. #28	694	227	339989✓

16

Claimant Name: IABA (US) Inc.
 Address: 2766 N. Country Club Rd.
Tucson, Arizona 85716

RECEIVED
 BOARD OF
 COUNTY COMMISSIONERS
 AUG 27 9 02 AM '99
 PHOENIX, ARIZONA

ASST. DIR.
STATE OFFICE
PHOENIX, ARIZONA

Aug 27 9 01 AM '99

RECORDING
SECTION OF
LAND MANAGEMENT

Recording Requested by JABA (US) Inc., 2766 N. Country Club Rd., Tucson, AZ 85716

STATE OF ARIZONA)
) ss.
County of Pima)

NOTICE OF INTENT TO HOLD AND CERTIFICATION OF PAYMENT OF RENTAL AND MAINTENANCE FEE IN LIEU OF AFFIDAVIT OF ANNUAL ASSESSMENT WORK FOR THE UPCOMING ASSESSMENT YEAR BEGINNING SEPTEMBER 1, 1999

I, James A. Briscoe, being first duly sworn, deposes and says that:

1. I am the president and agent for JABA (US) Inc., the owner of the following described unpatented lode mining claims situated in Pima County, State of Arizona (the "Claims"), the location notices of which are of record in said county, and in the records of the Arizona State Office of the Department of Interior, Bureau of Land Management under the serial numbers indicated as follows:

<i>Name of Claim</i>	<i>County Records</i>		<i>BLM Serial AMC No.</i>
	<i>Book</i>	<i>Page</i>	

See Attachment "A" attached hereto and made a part hereof by this reference

The claims are generally situated in:

Township 12 South, Range 9 East, Section(s) 10, 11, 15, 22, Gila and Salt River Meridian


2. Pursuant to 43 CFR 3833.1-5 and the act of August 10, 1993 (107 Stat. 312, 1993), owner has paid a rental/maintenance fee of \$100.00 per claim for each assessment year subsequent to said act, as required by said act, to the Bureau of Land Management in lieu of recording an Affidavit of Performance of Annual Assessment Work.

3. The name and address of the owner of Claims for which this Certificate/Affidavit is prepared is: JABA (US) Inc. (an Arizona Corporation) with offices at 2766 N. Country Club Road, Tucson, Arizona, 85716, telephone (520) 327-7440, Attention: James A. Briscoe, President.

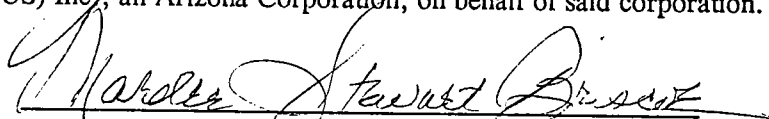
THIS IS NOT A CHANGE OF ADDRESS

4. The Claims are held and claimed by the owner for *the valuable mineral contained therein.*


DATED this 25th day of August, 1999.


James A. Briscoe, President, JABA (US) Inc.

The foregoing instrument was acknowledged before me this 25th day of August, 1999, by James A. Briscoe, President of JABA (US) Inc., an Arizona Corporation, on behalf of said corporation.


Notary Public

My Commission Expires:



RECEIVED
LAW OFFICE
AUG 27 9 02 AM '99

ATTACHMENT "A"

<u>Claim Name(s)</u>	<u>County Docket</u>	<u>Page</u>	<u>AMC No.</u>
ESB #180	10728	215	AMC-349855✓
ESB #181	10728	217	AMC-349856✓
ESB #182	10728	219	AMC-349857✓
ESB #183	10728	221	AMC-349858✓
ESB #184	10728	223	AMC-349859✓
ESB #185	10728	225	AMC-349860✓
ESB #186	10728	227	AMC-349861✓
ESB #187	10728	229	AMC-349862✓
ESB #188	10728	231	AMC-349863✓
ESB #189	10728	233	AMC-349864✓
ESB #190	10728	235	AMC-349865✓
ESB #191	10728	237	AMC-349866✓
ESB #193	10728	241	AMC-349868✓
ESB #195	10728	245	AMC-349870✓
ESB #238	10728	253	AMC-349874✓
ESB #240	10728	255	AMC-349875✓
ESB #242	10728	259	AMC-349877✓
ESB #243	10728	261	AMC-349878✓
ESB #244	10728	263	AMC-349879✓
ESB #245	10728	265	AMC-349880✓
ESB #247	10728	269	AMC-349882✓
ESB #248	10728	271	AMC-349883✓
ESB #249	10728	273	AMC-349884✓
ESB #250	10728	275	AMC-349885✓
ESB #251	10728	277	AMC-349886✓
ESB #301	10728	281	AMC-349888✓

Claimant Name:
Address:

JABA (US) Inc.
2766 N. Country Club Rd.
Tucson, Arizona 85716

RECEIVED
LABOR RELATIONS
DIVISION
AUG 21 3 02 PM '99

26

UNITED STATES
DEPARTMENT OF THE INTERIOR
BUREAU OF LAND MANAGEMENT

RECEIPT AND ACCOUNTING ADVICE

NO. 23481bu 00

Subject: CLAIM MAINTENANCE FEE 2000 - 75

TE/AZ

09/31/99

Applicant:

2 101 13

7,500.00

JASA US INC
2766 N COUNTRY CLUB
TUCSON AZ 85718-2004

Remitter: CR 4877
820 327-7440

Assignor:

LEASE MANAGEMENT DATA NEW UPDATE PAYMENT

ORIGINAL SERIAL NO.	ASG.	TYPE	ST.	CTY.	FUND SYMBOL	ACRES/UNITS	RATE
APC 149355, ET AL							

AMOUNT	ANV. DATE	EXP. DATE	BILL CYC.	S/C	DISTRICT	NEXT BILL	MISC. DATA	U of M	ACTUAL UNITS

ASSIGNMENT SERIAL NO.	ASG.	TYPE	ST.	CTY.	FUND SYMBOL	ACRES/UNITS	RATE

AMOUNT	ANV. DATE	EXP. DATE	BILL CYC.	S/C	DISTRICT	NEXT BILL	MISC. DATA	U of M	ACTUAL UNITS

APPLY REMITTANCE

ACTION	FUND SYMBOL	CTY.	AMOUNT
FILING FEE			
RENTAL			
UNEARNED			
REFUND			
TOTAL			
AMOUNT DUE			

Remarks:

BY:

DATE:

- Lease in Escrow?
- KGS?
- Auto Escalates?
- Auto Renew?

Of Interest?
Operating Rights?
Operator
Bond Filed?

FOR MMS USE ONLY

BILLEE		FOREST REFUGE
NUMBER		
OCS SECTION		
CODE		

349854

ATTACHMENT "A"

<u>Claim Name(s)</u>	<u>County Docket</u>	<u>Page</u>	<u>AMC No.</u>
ESB #178	10728	213	AMC-349854
ESB #180	10728	215	AMC-349855
ESB #181	10728	217	AMC-349856
ESB #182	10728	219	AMC-349857
ESB #183	10728	221	AMC-349858
ESB #184	10728	223	AMC-349859
ESB #185	10728	225	AMC-349860
ESB #186	10728	227	AMC-349861
ESB #187	10728	229	AMC-349862
ESB #188	10728	231	AMC-349863
ESB #189	10728	233	AMC-349864
ESB #190	10728	235	AMC-349865
ESB #191	10728	237	AMC-349866
ESB #192	10728	239	AMC-349867
ESB #193	10728	241	AMC-349868
ESB #194	10728	243	AMC-349869
ESB #195	10728	245	AMC-349870
ESB #197	10728	247	AMC-349871
ESB #199	10728	249	AMC-349872
ESB #236	10728	251	AMC-349873
ESB #238	10728	253	AMC-349874
ESB #240	10728	255	AMC-349875
ESB #241	10728	257	AMC-349876
ESB #242	10728	259	AMC-349877
ESB #243	10728	261	AMC-349878
ESB #244	10728	263	AMC-349879
ESB #245	10728	265	AMC-349880
ESB #246	10728	267	AMC-349881
ESB #247	10728	269	AMC-349882
ESB #248	10728	271	AMC-349883
ESB #249	10728	273	AMC-349884
ESB #250	10728	275	AMC-349885
ESB #251	10728	277	AMC-349886
ESB #300	10728	279	AMC-349887
ESB #301	10728	281	AMC-349888
ESB #302	10728	283	AMC-349889
ESB #303	10728	285	AMC-349890
ESB #475	10728	287	AMC-349891
ESB #490	10728	289	AMC-349892
ESB #524	10728	291	AMC-349893
ESB #526	10728	295	AMC-349895
ESB #527	10728	297	AMC-349896

Claimant Name: JABA (US) Inc.
 Address: 2766 N. Country Club Rd.
Tucson, Arizona 85716

ENTERED INTO COMPUTER
 AUG 25 1998
VERIFIED
8/26/98

RECEIVED
 BUREAU OF
 LAND MANAGEMENT
 AUG 24 9 28 AM '98
42
JMC

JABA (US) Inc.
Mining Exploration



2766 N. Country Club
Tucson, Arizona 85716-2204
(520) 327-7440, Fax (520) 327-7450

Certified Mail # P 476 367 623

August 21, 1998

U.S. Department of the Interior
Bureau of Land Management
Arizona State Office
222 North Central Avenue
Phoenix, Arizona 85004-2203

RE: Filing - Notice of Intent to Hold and Certificate of Payment of Rental and Maintenance Fee - ESB Claim Group - JABA (US) Inc. Project 239-30

Dear BLM Official:

Please find enclosed the Notice of Intent to Hold and Certificate of Payment of Rental and Maintenance Fee covering forty-two (42) ESB Unpatented Lode Mining Claims. We understand the 1998-1999 rental fee is one hundred dollars (\$100) per claim for a total of four thousand two hundred dollars (\$4,200). A company check, number 4425, in this amount is attached.

Thank you for your time and attention to our request.

Sincerely,

A handwritten signature in cursive script that reads "R. J. Macer".

Robert J. Macer

blm-phx1.98/rjm

Enclosures: Notice of Intent to Hold and Certificate of Payment
Check #4425 (\$4,200)

RECEIVED
BUREAU OF
LAND MANAGEMENT
Aug 24 9 28 AM '98
ARIZONA
STATE OFFICE
PHOENIX, ARIZONA

RECEIVED
 OFFICE OF
 LAND MANAGEMENT
 AUG 24 9 28 AM '98
 PIMA COUNTY RECORDS

Recording Requested by JABA (US) Inc., 2766 N. Country Club Rd., Tucson, AZ 85716

STATE OF ARIZONA)
)ss.
 County of Pima)

NOTICE OF INTENT TO HOLD AND CERTIFICATION OF PAYMENT OF RENTAL AND MAINTENANCE FEE IN LIEU OF AFFIDAVIT OF ANNUAL ASSESSMENT WORK FOR THE UPCOMING ASSESSMENT YEAR BEGINNING SEPTEMBER 1, 1998

I, Mardee S. Briscoe, being first duly sworn, deposes and says that:

1. I am the vice president and agent for JABA (US) Inc., the owner of the following described unpatented lode mining claims situated in Pima County, State of Arizona (the "Claims"), the location notices of which are of record in said county, and in the records of the Arizona State Office of the Department of Interior, Bureau of Land Management under the serial numbers indicated as follows:

<i>Name of Claim</i>	<i>County Records</i>		<i>BLM Serial</i>
	<i>Book</i>	<i>Page</i>	<i>AMC No.</i>

See Attachment "A" attached hereto and made a part hereof by this reference

The claims are generally situated in:

Township 12 South, Range 9 East, Section(s) 1, 10, 11, 15, 22, Gila and Salt River Meridian

2. Pursuant to 43 CFR 3833.1-5 and the act of August 10, 1993 (107 Stat. 312 , 1993), owner has paid a rental/maintenance fee of \$100.00 per claim for each assessment year subsequent to said act, as required by said act, to the Bureau of Land Management in lieu of recording an Affidavit of Performance of Annual Assessment Work.

3. The name and address of the owner of Claims for which this Certificate/Affidavit is prepared is: JABA (US) Inc. (an Arizona Corporation) with offices at 2766 N. Country Club Road, Tucson, Arizona, 85716, telephone (520) 327-7440, Attention: Mardee S. Briscoe, Vice President.

THIS IS NOT A CHANGE OF ADDRESS

4. The Claims are held and claimed by the owner for *the valuable mineral contained therein.*

DATED this 21st day of August, 1998.


Mardee S. Briscoe
Mardee S. Briscoe, Vice President, JABA (US) Inc.

The foregoing instrument was acknowledged before me this 21st day of August, 1998, by Mardee S. Briscoe, Vice President of JABA (US) Inc., an Arizona Corporation, on behalf of said corporation.

Helayne D. Blouin
Notary Public

My Commission Expires:

1/8/99



RECEIVED
STATE OF ARIZONA
AUG 24 9 28 AM '98
LAND RECORDS DIVISION

UNITED STATES
DEPARTMENT OF THE INTERIOR
BUREAU OF LAND MANAGEMENT

RECEIPT AND ACCOUNTING ADVICE

NO. **2389587** 04
08/24/98

TC/AZ

Subject: CLAIM MAINTENANCE FEE 1999 - 42

2 44 13

4,200.00 ✓

Applicant:
JABA US INC
2766 N COUNTRY CLUB RD
TUCSON AZ 85716-2204

CK 4425
520 327-7440

Remitter:

Assignor:

LEASE MANAGEMENT DATA NEW UPDATE PAYMENT

ORIGINAL SERIAL NO.	ASG.	TYPE	ST.	CTY.	FUND SYMBOL	ACRES/UNITS	RATE
AMC 349854-349896							

AMOUNT	ANV. DATE	EXP. DATE	BILL CYC.	S/C	DISTRICT	NEXT BILL	MISC. DATA	U of M	ACTUAL UNITS

ASSIGNMENT SERIAL NO.	ASG.	TYPE	ST.	CTY.	FUND SYMBOL	ACRES/UNITS	RATE

AMOUNT	ANV. DATE	EXP. DATE	BILL CYC.	S/C	DISTRICT	NEXT BILL	MISC. DATA	U of M	ACTUAL UNITS

APPLY REMITTANCE

ACTION	FUND SYMBOL	CTY.	AMOUNT
FILING FEE			
RENTAL			
UNEARNED			
REFUND			
TOTAL			
AMOUNT DUE			

Remarks:

BY: _____ DATE: _____

Lease in Escrow?
 KGS? Of Interest?
 Auto Escalates? Operating Rights?
 Auto Renew? Operator
 Bond Filed?

FOR MMS USE ONLY

BILLEE NUMBER	FOREST REFUGE
OCS SECTION	
CODE	

NOTICE!!

These documents have been scanned!

Do not place un-scanned documents beneath this notice!

Do not remove this notice from this file!

GPO Jacket No. 560-102
Print Order 61540
Rise Business Services, LLC
Job=AZ15 7/3/2019



Box Number= AZ15144



Claim Begin-End: AMC349854-AMC349896

5 Miscellaneous



AZ15144-4

AMC349780-AMC350128

**NO
DOCUMENTS
FOUND**

NO DOCUMENTS FOUND
NO DOCUMENTS FOUND

NOTICE!!

These documents have been scanned!

Do not place un-scanned documents beneath this notice!

Do not remove this notice from this file!

GPO Jacket No. 560-102
Print Order 61540
Rise Business Services, LLC
Job=AZ15 7/3/2019



Box Number= AZ15144



Claim Begin-End: AMC349854-AMC349896

6 Location Notices-Amendments and Supporting Documents



AZ15144-4

AMC349780-AMC350128

5/14/98
DM

Paul
4-9-98

MINING CLAIM STATUS REPORT

Lead Serial No. A MC 349854 THROUGH A MC 349896

No. of Lode Claims 43

STATUS CHECKED BY _____
Enter Action Code 669

No. of Placer Claims _____

No. of Association Placer
(Not Enough Locators Send Form Ltr.) _____

MTP CHECKED _____
(Reduced Size Copy Enclosed)

No. of Mill Sites _____

ORCA GEO CHECKED _____
(Copy Enclosed)

No. of Tunnel Sites _____

Timely Filed YES NO

WILDERNESS (WA) AREA CHECKED _____

Service Charge Correct YES NO
(This is Curable)

WHICH WA _____

Location Fee Correct YES NO

Maintenance Fee Correct YES NO

Amount Paid \$ 5805.00

Shortage \$ _____ Overage \$ _____

Over-the-Counter _____ Mail

Township(s) 12 S

Range(s) 09 E

Section(s) 10, 11, 14, 15, 22

GENERAL JURISDICTION OF: BLM 1, 2, 10, 11, 14, 15, 22 (or) WHICH NATIONAL FOREST _____

Enter Code 880 On Split Estate Land (Show Type of Patent - SX, PX, SRHE etc)

Enter Code 267 For Stockraising Homestead When Proper Notice Has Been Filed

STATUS.

CLAIMS PARTIALLY VOID: Private Minerals _____ Withdrawn _____ Other _____

CLAIMS VOID: Private Minerals Withdrawn Other _____

AMC 349894 ESR 25 T. 11 S. R. 9 E Sec 36. SW.
Null + Void - (RIPP 2000 + DG)
A-1264701- 12/30/94

ADD: DATE RECEIVED, ACTION CODE 482, IN REMARKS: 1995, 1996, 1997, 1998

SPECIAL INSTRUCTIONS FOR DATA INPUT: _____

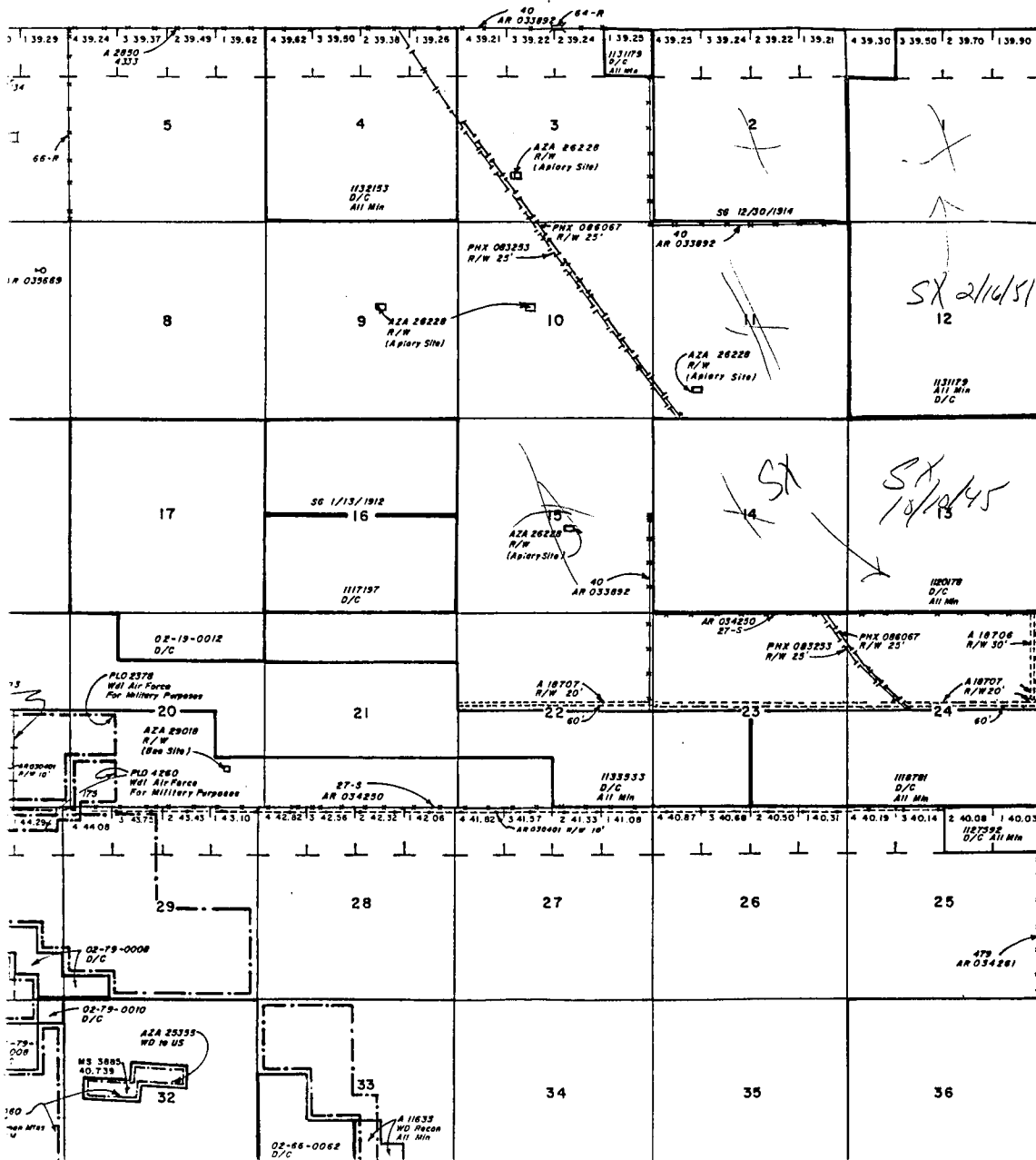
COMMENTS AMC 349889 - ESR 302. No Rights obtained to portion of claim

in Dec 2 T. 12 S. R. 9 E. (D.G. 12/30/94)
AMC 349893, 349895 + 349896. No Rights from 12 S R 9 E Sec 1, 2, 4,
Sec 2, SW, T. 11 S R. 9 E sec 36. SW, SE

Ame	Claim	T+R.	Problem
349889	ESB 302	12 S 9 E Sec 2 SW	No Rights to that portion in Sec. 2. Patent grant 12/30/1914.
349890	ESB 303	" "	" "
349891	ESB 475	12 S 9 E Sec 1 NW.	No Rights to that portion in Sec 1. Lot 4. Part of patent grant 12/30/1914
349893	ESB 524	12 S 9 E Sec 1 NW 11 S 9 E Sec 36 SW	No Rights to Portion in Sec 36 SW. R&PP Sec A2A 17647 01- Expire 12/30/2013
349894	ESB 525	11 S R 9 E Sec 36 SW	D.G. 12/30/1914 + R&PP Null & Void Claim treated as R&PP. Done to meet Expire 1/5/2013
349895	ESB 526	11 S R 9 E Sec 36 SW, SE 12 S R 9 E Sec 1 NE, NW.	No Rights to Portion in Sec 36 SW, SE R&PP SA 2nd
349896	ESB 527	11 S 9 E Sec 36 SE 12 S 9 E Sec 1	No Rights to Portion in Sec 36 SE D.G. 12/30/1914.

TOWNSHIP 12 SOUTH RANGE 9 EAST OF THE GILA AND SALT RIVER MERIDIAN, ARIZONA
PIMA COUNTY

STATUS OF PUBLIC DOMAIN
 LAND AND MINERAL TITLES



INDEX TO SEGREGATED TRACTS					
RESURVEY		ORIGINAL SURVEY			
TRACT NO	T	R	SEC	SUBDIVISION	

FOR ORDERS EFFECTIVE DISPOSAL OR USE OF
 UNIDENTIFIED LANDS WITHDRAWN FOR CLASSIFICATION,
 MINERALS, WATER AND/OR OTHER PUBLIC PURPOSES,
 REFER TO INDEX OF MISCELLANEOUS DOCUMENTS.

DIST NO. #
 MDS 581 SW
 A 2838 CL X

JOB APR - 8 A 9 14

CURRENT TO	BY

SERIAL REGISTER PAGE

GEO STATE: ARIZONA SERIAL NO: AZA 1764701
 CASE TYPE: 291200 R AND PP LEASE
 LEGAL REF: R AND PP LEASE 6/14/1926 ACT COMMODITY: PUBLIC PURPOSE

NAME	ADDRESS	% INTRST INTEREST
TUCSON SOARING	BOX 40155 TUCSON, AZ 85717-	100.00000 LESSEE

M_ TOWN	RANGE	SEC	SUBDIVISION	SURFACE MGMT AGENCY
14	11.0S	9.0E	35 E2E2,SWNE,NWSE 36 W2W2,SEnw,NESW	

***** TOTAL ACRES: 182.000 *****

ACTN DATE	CODE	ACTION	ACTION REMARKS	PEND ACT
07/14/1982	132	APPRAISAL/REAPPR APPV	\$2045;	
11/16/1982	387	CASE ESTABLISHED		
11/16/1982	500	GEOGRAPHIC NAME	MARANA AUX AIRFIELD#5	
11/16/1982	500	GEOGRAPHIC NAME	EL TIRO GLIDERPORT	
11/16/1982	501	REFERENCE NUMBER	AZA17647;	
12/17/1982	241	AUTH OFFERED APPLICANT		
01/06/1983	237	LEASE ISSUED	10 YRS	
01/07/1983	111	RENTAL RECEIVED	\$2045;	
02/18/1983	600	RECORDS NOTED		
01/14/1984	111	RENTAL RECEIVED	\$2045;	
04/02/1984	103	ADDTL INFO RECD	PATENT REQUESTED	
11/20/1984	104	ADDTL INFO RQST	RE PATENT & FENCE	
12/21/1984	111	RENTAL RECEIVED	\$2045;	
04/15/1985	103	ADDTL INFO RECD	PLOT PLAN	
05/16/1985	104	ADDTL INFO RQST	RE SURVEY	
01/30/1986	103	ADDTL INFO RECD	ALIQUOT PART DESCRIP	
02/13/1986	111	RENTAL RECEIVED	\$2045;	
12/30/1986	111	RENTAL RECEIVED	\$2045;	
12/30/1987	111	RENTAL RECEIVED	\$2045;	
01/23/1989	111	RENTAL RECEIVED	\$2045;	
02/01/1990	111	RENTAL RECEIVED	\$2045;	
01/09/1991	111	RENTAL RECEIVED	\$2045;	
01/13/1992	111	RENTAL RECEIVED	\$2045;	
12/16/1992	314	RENEWL APLN RECEIVED		
01/05/1993	103	ADDTL INFO RECD	LTR REQUEST TO RENEW	
01/06/1993	242	LEASE RENEWED	20YRS;	

* CONTINUED *

* CONTINUED *

SERIAL REGISTER PAGE

GEO STATE: ARIZONA

SERIAL NO: AZA 1764701

* CONTINUED *

* CONTINUED *

ACTN DATE	CODE	ACTION	ACTION REMARKS	PEND ACT
02/18/1993	111	RENTAL RECEIVED	\$2045;	
02/22/1993	074	INFORMATION SENT	ASO(923/941)	
05/03/1993	974	AUTOMATED RECORD VERIF		IS
01/13/1994	111	RENTAL RECEIVED	\$2045;	
12/16/1994	111	RENTAL RECEIVED	\$2045;	
12/21/1994	379	REFUND AUTHORIZED	\$300;	
01/08/1996	111	RENTAL RECEIVED	\$2045;	
12/09/1996	111	RENTAL RECEIVED	\$2045;	
01/05/1998	111	RENTAL RECEIVED	\$2045;	
01/01/1999	097	NEXT BILLING DATE	\$2045;	
12/01/2012	247	FUTURE ACTION SUSPENSE	LEASE EXPIRES	
01/05/2013	763	EXPIRES		

COMMENTS:

- 01 02/16/1993 - NOTIFIED SC-343B-2 TO UPDATE
- 02 ANNIVERSARY & EXPIRATION DATE & NEXT BILLING DATE
- 03 TO 01/01/1994 SO ADP WILL GENERATE AN AUTOMATIC
- 04 BILL -NBD 01/01/1994
- 05 182 ACRES USED FOR THE GLIDERPORT ARE CONTAINED
- 06 WITHIN E1/2 OF SECTION 35 AND W1/2 OF SECTION 36
- 07 (306.87 ACRES)

STATE	ENTITY	ACRES
	SAFFORD FIELD OFFICE, ARIZONA	182.000
	TUCSON RESOURCE AREA, ARIZONA	182.000
ARIZONA	PIMA COUNTY, ARIZONA	182.000

CASE DISPOSITION: 01/06/1993 AUTHORIZED

SERIAL REGISTER PAGE

GEO STATE: ARIZONA SERIAL NO: AZA 17647
 CASE TYPE: 240006 R&PP CLASS
 LEGAL REF: R&PP CLASS 6/14/1926 ACT COMMODITY: RECREATION PUR

NAME	ADDRESS	% INTRST INTEREST
TUCSON SOARING	BOX 40155 TUCSON, AZ 85717-	100.00000 LESSEE

M_ TOWN	RANGE	SEC	SUBDIVISION	SURFACE MGMT AGENCY
14	11.0S	9.0E	35 E2E2, SWNE, NWSE 36 W2W2, SENW, NESW	

***** TOTAL ACRES: 182.000 *****

ACTN DATE	CODE	ACTION	ACTION REMARKS	PEND ACT
02/11/1982	124	APLN RECD		
02/11/1982	500	GEOGRAPHIC NAME	MARANA AUX AIRFIELD#5	
02/11/1982	500	GEOGRAPHIC NAME	EL TIRO GLIDERPORT	
02/11/1982	501	REFERENCE NUMBER	AZA-17647-01;	
09/22/1982	020	PROPOSED CL ISSUED		
09/22/1982	542	SUPPLEMENT USE/PURPOSE		
09/22/1982	543	SEGREGATION (MINERAL)	ALL;	
09/22/1982	544	SEGREGATION (SURFACE)	ALL;	
09/22/1982	550	DETERMINED SUITABLE		
11/10/1982	176	CLASSIFICATION ISSUED		
11/15/1982	868	EFFECTIVE DATE		
11/16/1982	501	REFERENCE NUMBER	AZA-17647-01;	
05/03/1993	974	AUTOMATED RECORD VERIF		

COMMENTS:
 01 GLIDERPORT

STATE	ENTITY	ACRES
	TUCSON FIELD OFFICE,	182.000
ARIZONA	PIMA COUNTY, ARIZONA	182.000

* CONTINUED *

* CONTINUED *

SERIAL REGISTER PAGE

GEO STATE: ARIZONA

SERIAL NO: AZA 17647

* CONTINUED *

* CONTINUED *

STATE	ENTITY	ACRES
-------	--------	-------

CASE DISPOSITION: 11/15/1982 AUTHORIZED

F. ANN RODRIGUEZ, RECORDER
RECORDED BY: [Signature]
DEPUTY RECORDER
1212 ROOE



DOCKET: 10728
PAGE: 213
NO. OF PAGES: 2
SEQUENCE: 19980050078
02/06/98
LOCATN 15:02
ENVELOPE
AMOUNT PAID \$ 9.00

W
JABA INC
2766 N COUNTRY CLUB RD
TUCSON AZ 85716

-----Space Reserved for Recorder's Stamp-----
Recording Requested by and when recorded return to: JABA (US) Inc., 2766 N. Country Club Road, Tucson, AZ 85716

CERTIFICATE OF LOCATION - LODE MINING CLAIM

TO ALL WHOM IT MAY CONCERN:

The undersigned having complied with the requirements of Title 30, United States Code, Section 28 and the local laws, customs and regulations of the State of Arizona, hereby gives notice that he (she, they) has (have) located the ESB # 178 Lode Mining Claim in the (un) surveyed Section 22, Township 12 S., Range 9 E., G.&S.R.B.M. in the Silverbell Mining District in Pima County, in the State of Arizona, on the 15th day of JANUARY, 1998.

The name and post office address of the owner is:
JABA (US) Inc., 2766 N. Country Club Road, Tucson, Arizona 85716

The claim is 1500 feet long and 600 feet wide, and 1450 feet is claimed in a West direction and 50 feet in an East direction from the location monument, at which the Notice of Location is posted, lengthwise of the claim, together with 300 feet in width on each side of the center of the claim. The general course of the lode deposit and premises is from the Westerly to the Easterly.

On the ground, each corner and end-center of the claim is marked with its appropriate number by a metal tag affixed to the post embossed with the name of the claim and its number. The description of each corner is as follows (describe corner(s), such as 4"x4" wooden post): Posts no. 1, 2, 3, 4, 5, & 6 are all 2"x2"x5' wooden posts embedded one foot in the ground. Post #1 is the Northwest Corner, Post #2 is the West End-Center, Post #3 is the Southwest Corner, Post #4 is the Southeast Corner, Post #5 is the East End-Center, and Post #6 is the Northeast Corner.

The Location Notice Monument is situated about 10,948 feet South and 1450 feet East of the NW corner of Section 10, Township 12 S., Range 9 E., G.&S.R.B.M.

The claim is located in the following section(s), all or part of which are projected in:

NW 1/4 of Section 22, Township 12 S., Range 9 E., G.&S.R.B.M.
____ 1/4 of Section _____, Township _____ S., Range _____ E., G.&S.R.B.M.
____ 1/4 of Section _____, Township _____ S., Range _____ E., G.&S.R.B.M.
____ 1/4 of Section _____, Township _____ S., Range _____ E., G.&S.R.B.M.

An exact duplicate of this Notice of Location is on file for record (within 90 days of location as dated herein) with the Pima County Clerk, in whose jurisdiction this claim is located. All appropriate recording fees have been paid and maps submitted as provided in A.R.S. on lode mining filings.

Dated this 15th day of JANUARY, 1998.

Mardee A. Brusick
(Agent for the Owner)

ARIZONA
STATE OFFICE
PHOENIX, ARIZONA
MAR 31 9 25 AM '98
LAND



2766 North Country Club Road
Tucson, Arizona 85716-2204

CERTIFIED

P 476 367 623

MAIL



RECEIVED
BUREAU OF LAND MANAGEMENT

AUG 24 9 28 AM '99

ARIZONA
STATE OFFICE

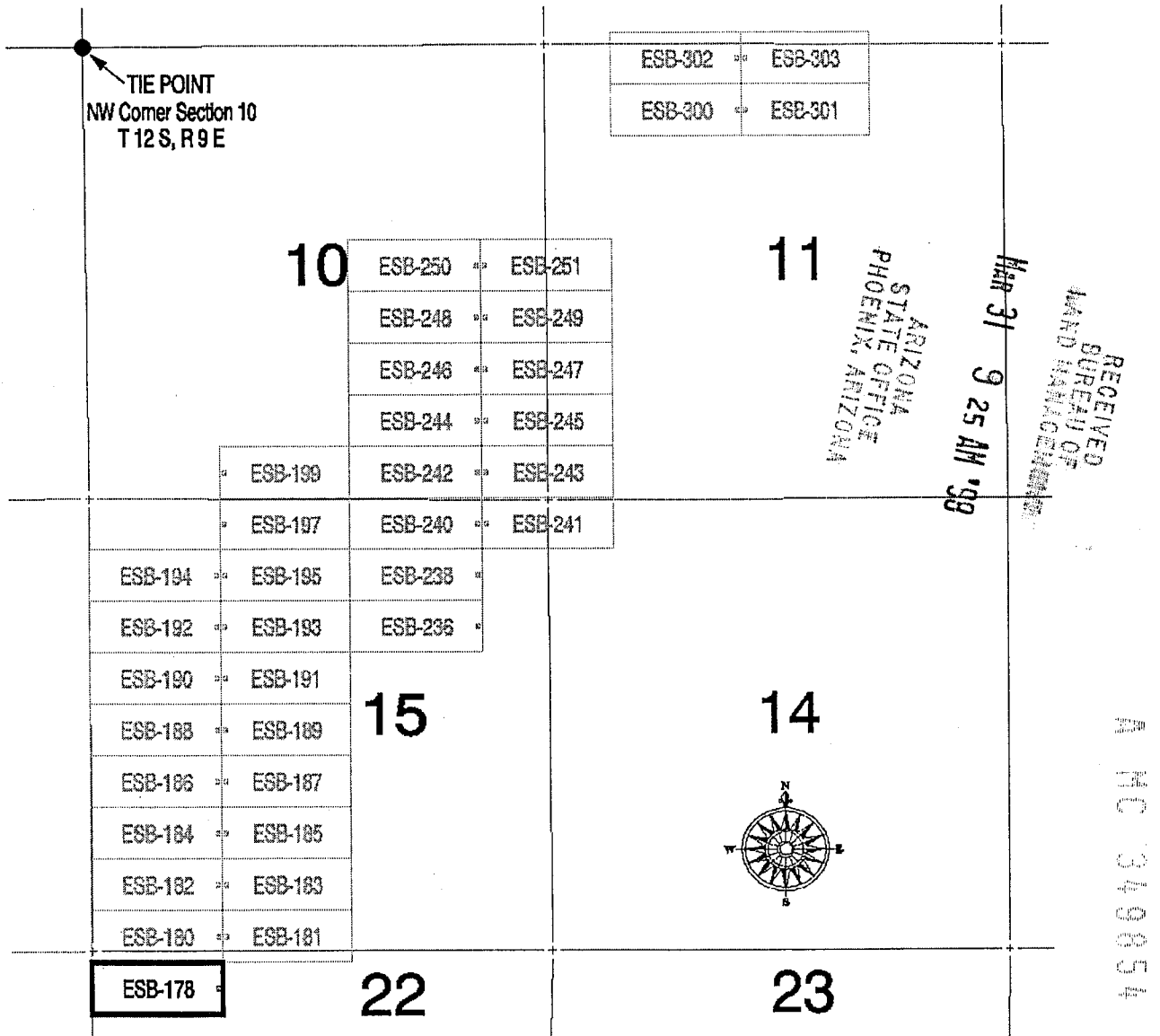
Bureau of Land Management
Arizona State Office
222 North Central Ave.
Phoenix, AZ 85004-2203

85004/2203



MAP OF THE
 ESB # 178 LODE MINING CLAIM
 LOCATED IN THE SILVER BELL MINING DISTRICT
 PIMA COUNTY, ARIZONA
 MAP SCALE: 1:24,000 OR 1 INCH = 2000 FEET

The tie point used for the claim is the surveyed NW corner of Section 10, Township 12 South, Range 9 East, G.&S.R.B.M. from which the NW corner of the claim is 10,648 feet south and 0 feet east as depicted on the map below:



- Notes:
1. The claim is generally located in Section 22
 2. The claim is located in Township 12 South, Range 9 East, G.&S.R.B.M.
 3. The claim is 1500 feet in length by 600 feet in width.
 4. All claim monuments are 2 inch X 2 inch X 5 foot wooden stakes
 5. The bearing & distance between corners is as follows: Starting at the NW corner; hence 600 feet due south to the SW corner; hence 1500 feet due east to the SE corner; hence 600 feet due north to the NE corner; hence 1500 feet due west to the point of beginning, as additionally depicted on above map.

F. ANN RODRIGU RECORDER
RECORDED BY: D
DEPUTY RECORDER
1212 ROOE



DOCKET: 10728
PAGE: 215
NO. OF PAGES: 2
SEQUENCE: 19980050079
02/06/98
LOCATN 15:02
ENVELOPE
AMOUNT PAID \$ 9.00

W
JABA INC
2766 N COUNTRY CLUB RD
TUCSON AZ 85716

-----Space Reserved for Recorder's Stamp-----
Recording Requested by and when recorded return to: JABA (US) Inc., 2766 N. Country Club Road, Tucson, AZ 85716

CERTIFICATE OF LOCATION - LODE MINING CLAIM

TO ALL WHOM IT MAY CONCERN:

The undersigned having complied with the requirements of Title 30, United States Code, Section 28 and the local laws, customs and regulations of the State of Arizona, hereby gives notice that he (she, they) has (have) located the ESB # 180 Lode Mining Claim in the (un) surveyed Section 15, Township 12 S., Range 9 E., G.&S.R.B.M. in the Silverbell Mining District in Pima County, in the State of Arizona, on the 15 day of JANUARY, 1998.

The name and post office address of the owner is:
JABA (US) Inc., 2766 N. Country Club Road, Tucson, Arizona 85716

The claim is 1500 feet long and 600 feet wide, and 1450 feet is claimed in a West direction and 50 feet in an East direction from the location monument, at which the Notice of Location is posted, lengthwise of the claim, together with 300 feet in width on each side of the center of the claim. The general course of the lode deposit and premises is from the Westerly to the Easterly.

On the ground, each corner and end-center of the claim is marked with its appropriate number by a metal tag affixed to the post embossed with the name of the claim and its number. The description of each corner is as follows (describe corner(s), such as 4"x4" wooden post): Posts no. 1, 2, 3, 4, 5, & 6 are all 2"x2"x5' wooden posts embedded one foot in the ground. Post #1 is the Northwest Corner, Post #2 is the West End-Center, Post #3 is the Southwest Corner, Post #4 is the Southeast Corner, Post #5 is the East End-Center, and Post #6 is the Northeast Corner.

The Location Notice Monument is situated about 10,348 feet South and 1450 feet East of the NW corner of Section 10, Township 12 S., Range 9 E., G.&S.R.B.M.

The claim is located in the following section(s), all or part of which are projected in:

<u>NW</u>	1/4 of Section	<u>22</u>	, Township	<u>12</u>	S., Range	<u>9</u>	E., G.&S.R.B.M.
<u>SW</u>	1/4 of Section	<u>15</u>	, Township	<u>12</u>	S., Range	<u>9</u>	E., G.&S.R.B.M.
	1/4 of Section		, Township		S., Range		E., G.&S.R.B.M.
	1/4 of Section		, Township		S., Range		E., G.&S.R.B.M.

An exact duplicate of this Notice of Location is on file for record (within 90 days of location as dated herein) with the Pima County Clerk, in whose jurisdiction this claim is located. All appropriate recording fees have been paid and maps submitted as provided in A.R.S. on lode mining filings.

Dated this 15th day of JANUARY, 1998.

Margaret S. Bruce
(Agent for the Owner)

ARIZONA
STATE OFFICE
PHOENIX, ARIZONA

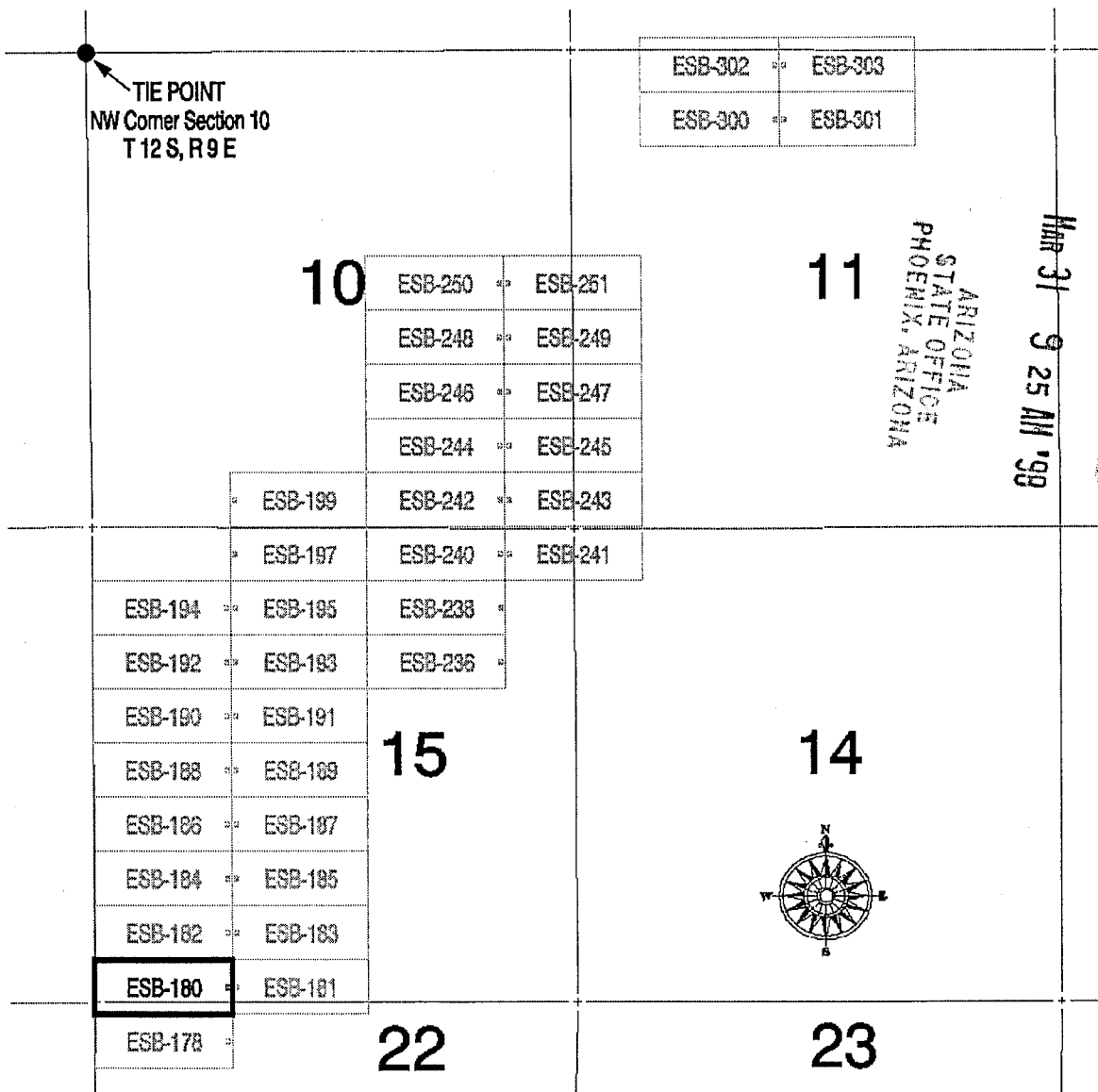
MAR 31 9 25 AM '98

10728 215

7
110
349855

MAP OF THE
 ESB # 180 LODE MINING CLAIM
 LOCATED IN THE SILVER BELL MINING DISTRICT
 PIMA COUNTY, ARIZONA
 MAP SCALE: 1:24,000 OR 1 INCH = 2000 FEET

The tie point used for the claim is the surveyed NW corner of Section 10, Township 12 South, Range 9 East, G.&S.R.B.M. from which the NW corner of the claim is 10,048 feet south and 0 feet east as depicted on the map below:



- Notes:
1. The claim is generally located in Section 15
 2. The claim is located in Township 12 South, Range 9 East, G.&S.R.B.M.
 3. The claim is 1500 feet in length by 600 feet in width.
 4. All claim monuments are 2 inch X 2 inch X 5 foot wooden stakes
 5. The bearing & distance between corners is as follows: Starting at the NW corner; hence 600 feet due south to the SW corner; hence 1500 feet due east to the SE corner; hence 600 feet due north to the NE corner; hence 1500 feet due west to the point of beginning, as additionally depicted on above map.

F. ANN RODRIGUEZ, RECORDER
RECORDED BY: USC
DEPUTY RECORDER
1212 ROOE



DOCKET: 10728
PAGE: 217
NO. OF PAGES: 2
SEQUENCE: 19980050080
02/06/98
LOCATN 15:02
ENVELOPE
AMOUNT PAID \$ 9.00

W
JABA INC
2766 N COUNTRY CLUB RD
TUCSON AZ 85716

-----Space Reserved for Recorder's Stamp-----
Recording Requested by and when recorded return to: JABA (US) Inc., 2766 N. Country Club Road, Tucson, AZ 85716

CERTIFICATE OF LOCATION - LODE MINING CLAIM

TO ALL WHOM IT MAY CONCERN:

The undersigned having complied with the requirements of Title 30, United States Code, Section 28 and the local laws, customs and regulations of the State of Arizona, hereby gives notice that he (she, they) has (have) located the ESB # 181 Lode Mining Claim in the (un) surveyed Section 15, Township 12 S., Range 9 E., G.&S.R.B.M. in the Silverbell Mining District in Pima County, in the State of Arizona, on the 15th day of JANUARY, 1998.

The name and post office address of the owner is:
JABA (US) Inc., 2766 N. Country Club Road, Tucson, Arizona 85716

The claim is 1500 feet long and 600 feet wide, and 50 feet is claimed in a West direction and 1450 feet in an East direction from the location monument, at which the Notice of Location is posted, lengthwise of the claim, together with 300 feet in width on each side of the center of the claim. The general course of the lode deposit and premises is from the Westerly to the Easterly.

On the ground, each corner and end-center of the claim is marked with its appropriate number by a metal tag affixed to the post embossed with the name of the claim and its number. The description of each corner is as follows (describe corner(s), such as 4"x4" wooden post): Posts no. 1, 2, 3, 4, 5, & 6 are all 2"x2"x5' wooden posts embedded one foot in the ground. Post #1 is the Northwest Corner, Post #2 is the West End-Center, Post #3 is the Southwest Corner, Post #4 is the Southeast Corner, Post #5 is the East End-Center, and Post #6 is the Northeast Corner.

The Location Notice Monument is situated about 10,348 feet South and 1550 feet East of the NW corner of Section 10, Township 12 S., Range 9 E., G.&S.R.B.M.

The claim is located in the following section(s), all or part of which are projected in:

<u>SW</u> 1/4 of Section	<u>15</u> ,	Township <u>12</u> S.,	Range <u>9</u> E.,	G.&S.R.B.M.
<u>SE</u> 1/4 of Section	<u>15</u> ,	Township <u>12</u> S.,	Range <u>9</u> E.,	G.&S.R.B.M.
<u>NW</u> 1/4 of Section	<u>22</u> ,	Township <u>12</u> S.,	Range <u>9</u> E.,	G.&S.R.B.M.
<u>NE</u> 1/4 of Section	<u>22</u> ,	Township <u>12</u> S.,	Range <u>9</u> E.,	G.&S.R.B.M.

An exact duplicate of this Notice of Location is on file for record (within 90 days of location as dated herein) with the Pima County Clerk, in whose jurisdiction this claim is located. All appropriate recording fees have been paid and maps submitted as provided in A.R.S. on lode mining filings.

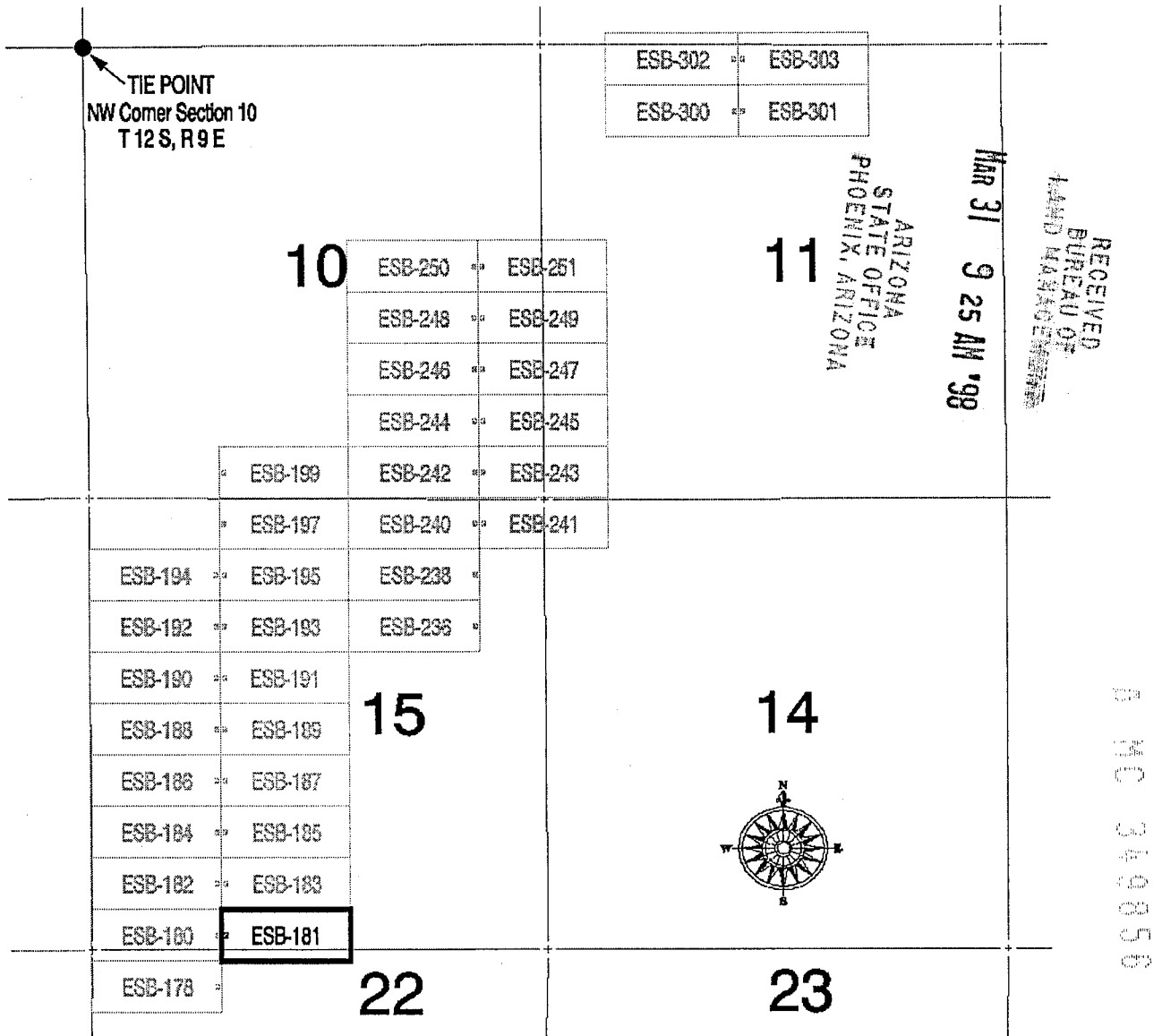
Dated this 15th day of JANUARY, 1998.

Marden S. Briscoe
(Agent for the Owner)

RECEIVED
BUREAU OF
LAND MANAGEMENT
Mar 31 9 25 AM '98
ARIZONA
STATE OFFICE
PHOENIX, ARIZONA

MAP OF THE
 ESB # 181 LODE MINING CLAIM
 LOCATED IN THE SILVER BELL MINING DISTRICT
 PIMA COUNTY, ARIZONA
 MAP SCALE: 1:24,000 OR 1 INCH = 2000 FEET

The tie point used for the claim is the surveyed NW corner of Section 10, Township 12 South, Range 9 East, G.&S.R.B.M. from which the NW corner of the claim is 10,048 feet south and 1500 feet east as depicted on the map below:



- Notes:
1. The claim is generally located in Section 15
 2. The claim is located in Township 12 South, Range 9 East, G.&S.R.B.M.
 3. The claim is 1500 feet in length by 600 feet in width.
 4. All claim monuments are 2 inch X 2 inch X 5 foot wooden stakes
 5. The bearing & distance between corners is as follows: Starting at the NW corner; hence 600 feet due south to the SW corner; hence 1500 feet due east to the SE corner; hence 600 feet due north to the NE corner; hence 1500 feet due west to the point of beginning, as additionally depicted on above map.

F. ANN RODRIGU ■ ■ ■ RECORDER
RECORDED BY: D
DEPUTY RECORDER
1212 ROOE



DOCKET: 10728
PAGE: 219
NO. OF PAGES: 2
SEQUENCE: 19980050081
02/06/98
LOCATN 15:02
ENVELOPE
AMOUNT PAID \$ 9.00

W
JABA INC
2766 N COUNTRY CLUB RD
TUCSON AZ 85716

-----Space Reserved for Recorder's Stamp-----

Recording Requested by and when recorded return to: JABA (US) Inc., 2766 N. Country Club Road, Tucson, AZ 85716

CERTIFICATE OF LOCATION - LODE MINING CLAIM

TO ALL WHOM IT MAY CONCERN:

The undersigned having complied with the requirements of Title 30, United States Code, Section 28 and the local laws, customs and regulations of the State of Arizona, hereby gives notice that he (she, they) has (have) located the ESB # 182 Lode Mining Claim in the (un) surveyed Section 15, Township 12 S., Range 9 E., G.&S.R.B.M. in the Silverbell Mining District in Pima County, in the State of Arizona, on the 15th day of JANUARY, 1998.

The name and post office address of the owner is:
JABA (US) Inc., 2766 N. Country Club Road, Tucson, Arizona 85716

The claim is 1500 feet long and 600 feet wide, and 1450 feet is claimed in a West direction and 50 feet in an East direction from the location monument, at which the Notice of Location is posted, lengthwise of the claim, together with 300 feet in width on each side of the center of the claim. The general course of the lode deposit and premises is from the Westerly to the Easterly.

On the ground, each corner and end-center of the claim is marked with its appropriate number by a metal tag affixed to the post embossed with the name of the claim and its number. The description of each corner is as follows (describe corner(s), such as 4"x4" wooden post): Posts no. 1, 2, 3, 4, 5, & 6 are all 2"x2"x5' wooden posts embedded one foot in the ground. Post #1 is the Northwest Corner, Post #2 is the West End-Center, Post #3 is the Southwest Corner, Post #4 is the Southeast Corner, Post #5 is the East End-Center, and Post #6 is the Northeast Corner.

The Location Notice Monument is situated about 9748 feet South and 1450 feet East of the NW corner of Section 10, Township 12 S., Range 9 E., G.&S.R.B.M.

The claim is located in the following section(s), all or part of which are projected in:

Sw 1/4 of Section 15, Township 12 S., Range 9 E., G.&S.R.B.M.
____ 1/4 of Section _____, Township _____ S., Range _____ E., G.&S.R.B.M.
____ 1/4 of Section _____, Township _____ S., Range _____ E., G.&S.R.B.M.
____ 1/4 of Section _____, Township _____ S., Range _____ E., G.&S.R.B.M.

An exact duplicate of this Notice of Location is on file for record (within 90 days of location as dated herein) with the Pima County Clerk, in whose jurisdiction this claim is located. All appropriate recording fees have been paid and maps submitted as provided in A.R.S. on lode mining filings.

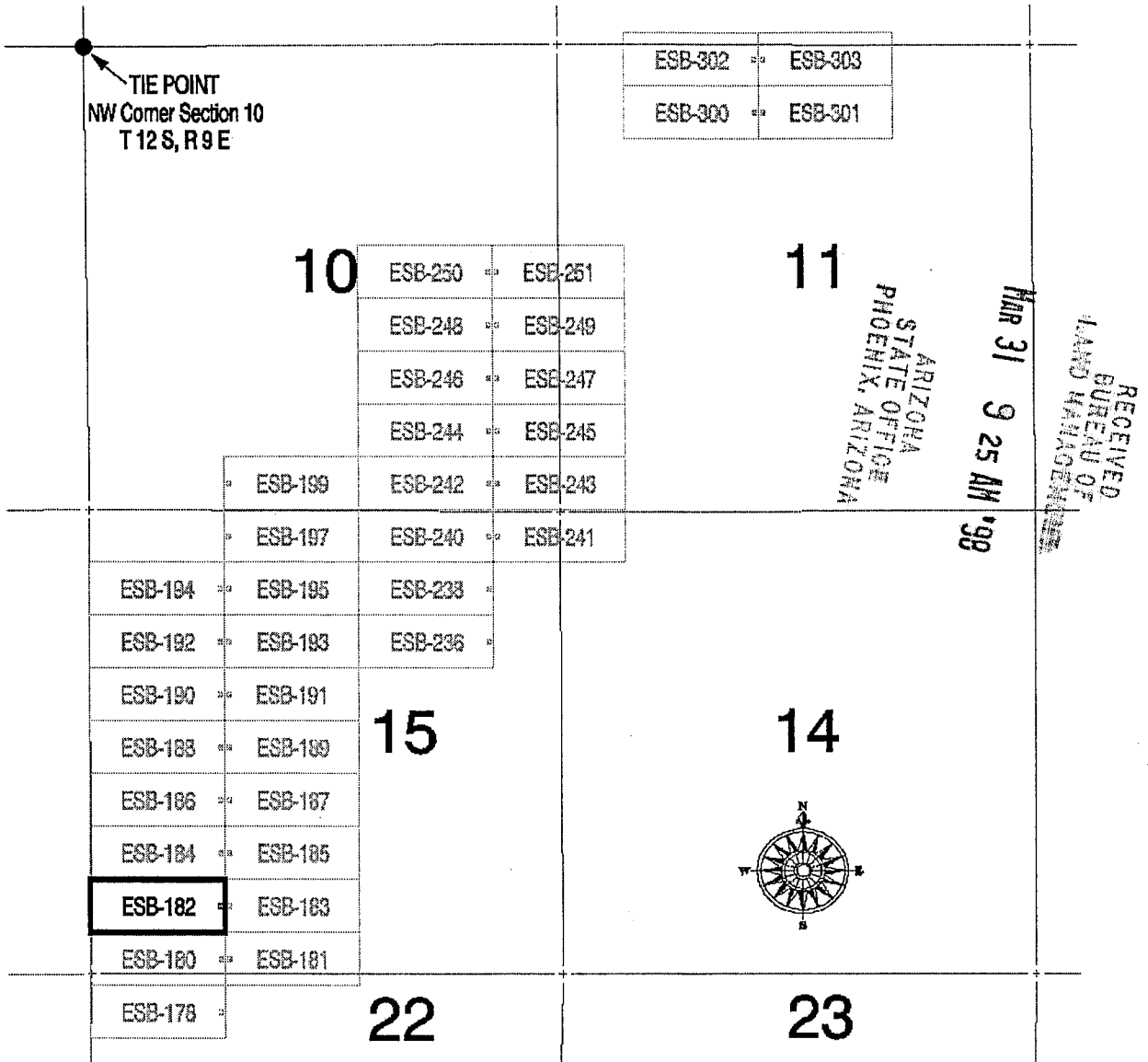
Dated this 15th day of JANUARY, 1998.

Wardell S. Briscoe
(Agent for the Owner)

ARIZONA
STATE OFFICE
PHOENIX, ARIZONA
RECEIVED
LAND BUREAU OF
LAND MANAGEMENT
MAR 31 9 25 AM '98

MAP OF THE
 ESB # 182 LODE MINING CLAIM
 LOCATED IN THE SILVER BELL MINING DISTRICT
 PIMA COUNTY, ARIZONA
 MAP SCALE: 1:24,000 OR 1 INCH = 2000 FEET

The tie point used for the claim is the surveyed NW corner of Section 10, Township 12 South, Range 9 East, G.&S.R.B.M. from which the NW corner of the claim is 9448 feet south and 0 feet east as depicted on the map below:



- Notes:
1. The claim is generally located in Section 15
 2. The claim is located in Township 12 South, Range 9 East, G.&S.R.B.M.
 3. The claim is 1500 feet in length by 600 feet in width.
 4. All claim monuments are 2 inch X 2 inch X 5 foot wooden stakes
 5. The bearing & distance between corners is as follows: Starting at the NW corner; hence 600 feet due south to the SW corner; hence 1500 feet due east to the SE corner; hence 600 feet due north to the NE corner; hence 1500 feet due west to the point of beginning, as additionally depicted on above map.

F. ANN RODRIGUEZ RECORDER
RECORDED BY: []
DEPUTY RECORDER
1212 ROOE



DOCKET: 10728
PAGE: 221
NO. OF PAGES: 2
SEQUENCE: 19980050082
DATE: 02/06/98
LOCATN 15:02
ENVELOPE
AMOUNT PAID \$ 9.00

W
JABA INC
2766 N COUNTRY CLUB RD
TUCSON AZ 85716

-----Space Reserved for Recorder's Stamp-----
Recording Requested by and when recorded return to: JABA (US) Inc., 2766 N. Country Club Road, Tucson, AZ 85716

CERTIFICATE OF LOCATION - LODE MINING CLAIM

TO ALL WHOM IT MAY CONCERN:

The undersigned having complied with the requirements of Title 30, United States Code, Section 28 and the local laws, customs and regulations of the State of Arizona, hereby gives notice that he (she, they) has (have) located the ESB # 183 Lode Mining Claim in the (un) surveyed Section 15, Township 12 S., Range 9 E., G.&S.R.B.M. in the Silverbell Mining District in Pima County, in the State of Arizona, on the 15th day of JANUARY, 1998.

The name and post office address of the owner is:
JABA (US) Inc., 2766 N. Country Club Road, Tucson, Arizona 85716

The claim is 1500 feet long and 600 feet wide, and 50 feet is claimed in a West direction and 1450 feet in an East direction from the location monument, at which the Notice of Location is posted, lengthwise of the claim, together with 300 feet in width on each side of the center of the claim. The general course of the lode deposit and premises is from the Westerly to the Easterly.

On the ground, each corner and end-center of the claim is marked with its appropriate number by a metal tag affixed to the post embossed with the name of the claim and its number. The description of each corner is as follows (describe corner(s), such as 4"x4" wooden post): Posts no. 1, 2, 3, 4, 5, & 6 are all 2"x2"x5' wooden posts embedded one foot in the ground. Post #1 is the Northwest Corner, Post #2 is the West End-Center, Post #3 is the Southwest Corner, Post #4 is the Southeast Corner, Post #5 is the East End-Center, and Post #6 is the Northeast Corner.

The Location Notice Monument is situated about 9748 feet South and 1550 feet East of the NW corner of Section 10, Township 12 S., Range 9 E., G.&S.R.B.M.

The claim is located in the following section(s), all or part of which are projected in:

SE 1/4 of Section 15, Township 12 S., Range 9 E., G.&S.R.B.M.
SW 1/4 of Section 15, Township 12 S., Range 9 E., G.&S.R.B.M.
____ 1/4 of Section _____, Township _____ S., Range _____ E., G.&S.R.B.M.
____ 1/4 of Section _____, Township _____ S., Range _____ E., G.&S.R.B.M.

An exact duplicate of this Notice of Location is on file for record (within 90 days of location as dated herein) with the Pima County Clerk, in whose jurisdiction this claim is located. All appropriate recording fees have been paid and maps submitted as provided in A.R.S. on lode mining filings.

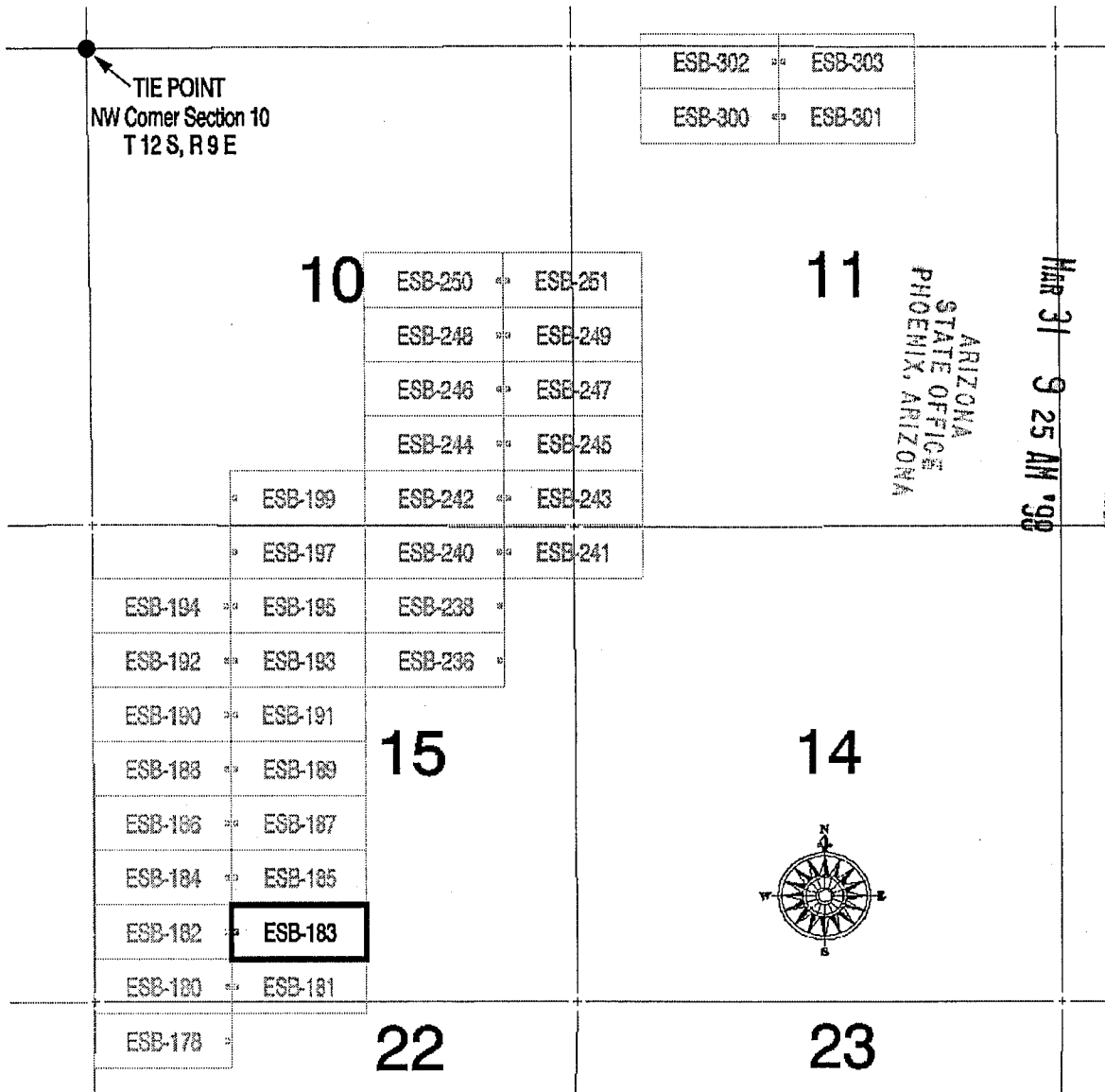
Dated this 15th day of JANUARY, 1998.

Walter A. Bristol
(Agent for the Owner)


RECEIVED
BUREAU OF
LAND MANAGEMENT
MAR 31 9 25 AM '98
ARIZONA
STATE OFFICE
PHOENIX ARIZONA

MAP OF THE
 ESB # 183 LODE MINING CLAIM
 LOCATED IN THE SILVER BELL MINING DISTRICT
 PIMA COUNTY, ARIZONA
 MAP SCALE: 1:24,000 OR 1 INCH = 2000 FEET

The tie point used for the claim is the surveyed NW corner of Section 10, Township 12 South, Range 9 East, G.&S.R.B.M. from which the NW corner of the claim is 9448 feet south and 1500 feet east as depicted on the map below:



- Notes:
1. The claim is generally located in Section 15
 2. The claim is located in Township 12 South, Range 9 East, G.&S.R.B.M.
 3. The claim is 1500 feet in length by 600 feet in width.
 4. All claim monuments are 2 inch X 2 inch X 5 foot wooden stakes
 5. The bearing & distance between corners is as follows: Starting at the NW corner; hence 600 feet due south to the SW corner; hence 1500 feet due east to the SE corner; hence 600 feet due north to the NE corner; hence 1500 feet due west to the point of beginning, as additionally depicted on above map.

F. ANN RODRIGUEZ, RECORDER
RECORDED BY: 
DEPUTY RECORDER
1212 ROOE



DOCKET: 10728
PAGE: 223
NO. OF PAGES: 2
SEQUENCE: 19980050083
LOCATN 02/06/98 15:02
ENVELOPE
AMOUNT PAID \$ 9.00

W
JABA INC
2766 N COUNTRY CLUB RD
TUCSON AZ 85716

-----Space Reserved for Recorder's Stamp-----
Recording Requested by and when recorded return to: JABA (US) Inc., 2766 N. Country Club Road, Tucson, AZ 85716

CERTIFICATE OF LOCATION - LODE MINING CLAIM

TO ALL WHOM IT MAY CONCERN:

The undersigned having complied with the requirements of Title 30, United States Code, Section 28 and the local laws, customs and regulations of the State of Arizona, hereby gives notice that he (she, they) has (have) located the ESB # 184 Lode Mining Claim in the (un) surveyed Section 15, Township 12 S., Range 9 E., G.&S.R.B.M. in the Silverbell Mining District in Pima County, in the State of Arizona, on the 15th day of JANUARY, 1998.

The name and post office address of the owner is:
JABA (US) Inc., 2766 N. Country Club Road, Tucson, Arizona 85716

The claim is 1500 feet long and 600 feet wide, and 1450 feet is claimed in a West direction and 50 feet in an East direction from the location monument, at which the Notice of Location is posted, lengthwise of the claim, together with 300 feet in width on each side of the center of the claim. The general course of the lode deposit and premises is from the Westerly to the Easterly.

On the ground, each corner and end-center of the claim is marked with its appropriate number by a metal tag affixed to the post embossed with the name of the claim and its number. The description of each corner is as follows (describe corner(s), such as 4"x4" wooden post): Posts no. 1, 2, 3, 4, 5, & 6 are all 2"x2"x5' wooden posts embedded one foot in the ground. Post #1 is the Northwest Corner, Post #2 is the West End-Center, Post #3 is the Southwest Corner, Post #4 is the Southeast Corner, Post #5 is the East End-Center, and Post #6 is the Northeast Corner.


The Location Notice Monument is situated about 9148 feet South and 1450 feet East of the NW corner of Section 10, Township 12 S., Range 9 E., G.&S.R.B.M.

The claim is located in the following section(s), all or part of which are projected in:

SW 1/4 of Section 15, Township 12 S., Range 9 E., G.&S.R.B.M.
____ 1/4 of Section _____, Township _____ S., Range _____ E., G.&S.R.B.M.
____ 1/4 of Section _____, Township _____ S., Range _____ E., G.&S.R.B.M.
____ 1/4 of Section _____, Township _____ S., Range _____ E., G.&S.R.B.M.

An exact duplicate of this Notice of Location is on file for record (within 90 days of location as dated herein) with the Pima County Clerk, in whose jurisdiction this claim is located. All appropriate recording fees have been paid and maps submitted as provided in A.R.S. on lode mining filings.

Dated this 15th day of JANUARY, 1998.

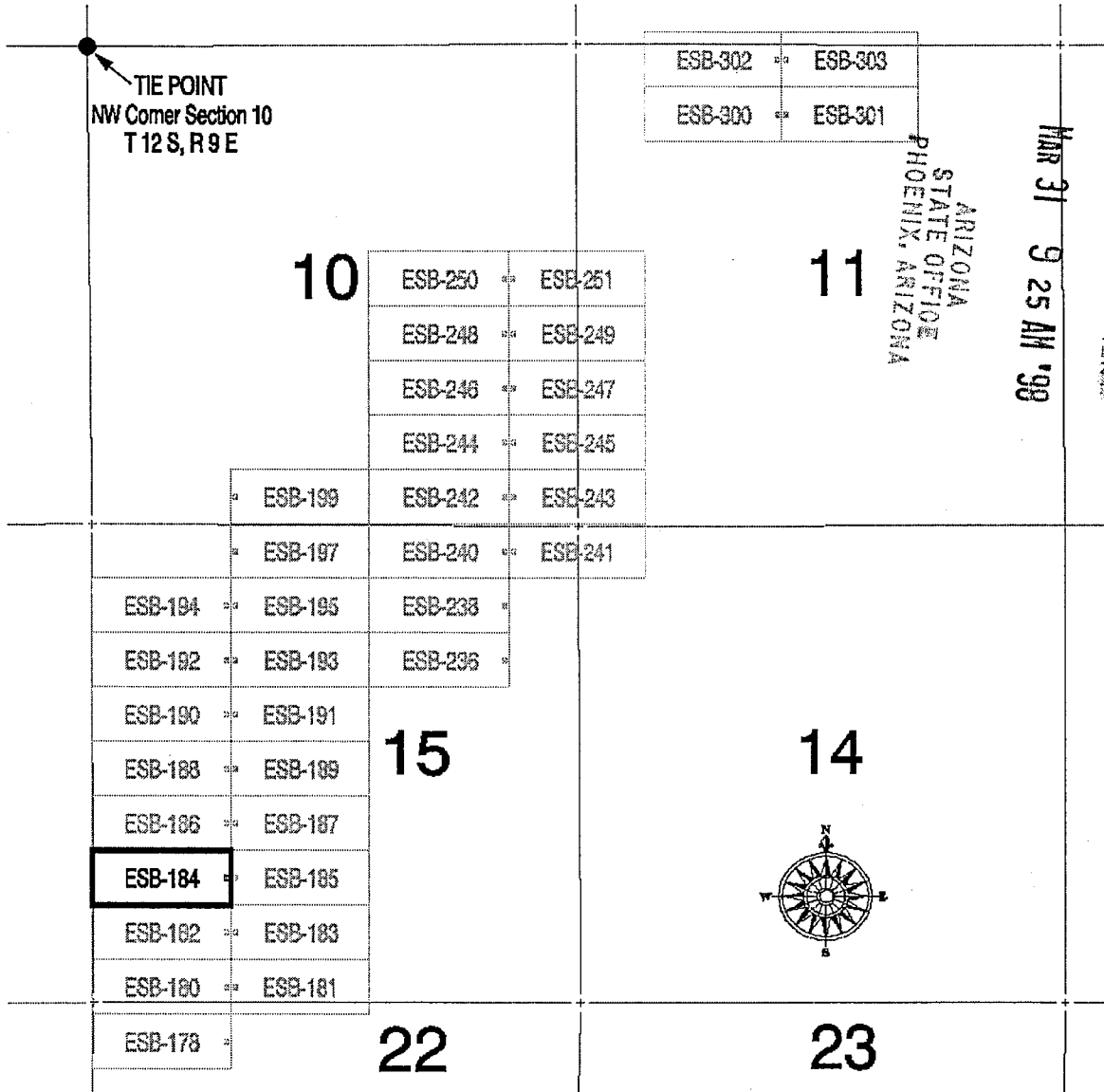

(Agent for the Owner)

ARIZONA
STATE OFFICE
PHOENIX, ARIZONA
RECEIVED
BUREAU OF
LAND MANAGEMENT
MAR 31 9 25 AM '98

ARIZONA
STATE OFFICE
PHOENIX, ARIZONA
RECORDED
MAR 31 9 25 AM '98

MAP OF THE
 ESB # 184 LODE MINING CLAIM
 LOCATED IN THE SILVER BELL MINING DISTRICT
 PIMA COUNTY, ARIZONA
 MAP SCALE: 1:24,000 OR 1 INCH = 2000 FEET

The tie point used for the claim is the surveyed NW corner of Section 10, Township 12 South, Range 9 East, G.&S.R.B.M. from which the NW corner of the claim is 8848 feet south and 0 feet east as depicted on the map below:



- Notes:
1. The claim is generally located in Section 15
 2. The claim is located in Township 12 South, Range 9 East, G.&S.R.B.M.
 3. The claim is 1500 feet in length by 600 feet in width.
 4. All claim monuments are 2 inch X 2 inch X 5 foot wooden stakes
 5. The bearing & distance between corners is as follows: Starting at the NW corner; hence 600 feet due south to the SW corner; hence 1500 feet due east to the SE corner; hence 600 feet due north to the NE corner; hence 1500 feet due west to the point of beginning, as additionally depicted on above map.

F. ANN RODRIGUEZ, RECORDER
RECORDED BY: DSC
DEPUTY RECORDER
1212 ROOE



DOCKET: 10728
PAGE: 225
NO. OF PAGES: 2
SEQUENCE: 19980050084
02/06/98
LOCATN 15:02
ENVELOPE
AMOUNT PAID \$ 9.00

W
JABA INC
2766 N COUNTRY CLUB RD
TUCSON AZ 85716

-----Space Reserved for Recorder's Stamp-----
Recording Requested by and when recorded return to: JABA (US) Inc., 2766 N. Country Club Road, Tucson, AZ 85716

CERTIFICATE OF LOCATION - LODE MINING CLAIM

TO ALL WHOM IT MAY CONCERN:

The undersigned having complied with the requirements of Title 30, United States Code, Section 28 and the local laws, customs and regulations of the State of Arizona, hereby gives notice that he (she, they) has (have) located the ESB# 185 Lode Mining Claim in the (un) surveyed Section 15, Township 12 S., Range 9 E., G.&S.R.B.M. in the Silverbell Mining District in Pima County, in the State of Arizona, on the 15th day of JANUARY, 1998.

The name and post office address of the owner is:
JABA (US) Inc., 2766 N. Country Club Road, Tucson, Arizona 85716

The claim is 1500 feet long and 600 feet wide, and 50 feet is claimed in a West direction and 1450 feet in an East direction from the location monument, at which the Notice of Location is posted, lengthwise of the claim, together with 300 feet in width on each side of the center of the claim. The general course of the lode deposit and premises is from the Westerly to the Easterly.

On the ground, each corner and end-center of the claim is marked with its appropriate number by a metal tag affixed to the post embossed with the name of the claim and its number. The description of each corner is as follows (describe corner(s), such as 4"x4" wooden post): Posts no. 1, 2, 3, 4, 5, & 6 are all 2"x2"x5' wooden posts embedded one foot in the ground. Post #1 is the Northwest Corner, Post #2 is the West End-Center, Post #3 is the Southwest Corner, Post #4 is the Southeast Corner, Post #5 is the East End-Center, and Post #6 is the Northeast Corner.

The Location Notice Monument is situated about 9148 feet South and 1550 feet East of the NW corner of Section 10, Township 12 S., Range 9 E., G.&S.R.B.M.

The claim is located in the following section(s), all or part of which are projected in:

SE 1/4 of Section 15, Township 12 S., Range 9 E., G.&S.R.B.M.
SW 1/4 of Section 15, Township 12 S., Range 9 E., G.&S.R.B.M.
____ 1/4 of Section _____, Township _____ S., Range _____ E., G.&S.R.B.M.
____ 1/4 of Section _____, Township _____ S., Range _____ E., G.&S.R.B.M.

An exact duplicate of this Notice of Location is on file for record (within 90 days of location as dated herein) with the Pima County Clerk, in whose jurisdiction this claim is located. All appropriate recording fees have been paid and maps submitted as provided in A.R.S. on lode mining filings.

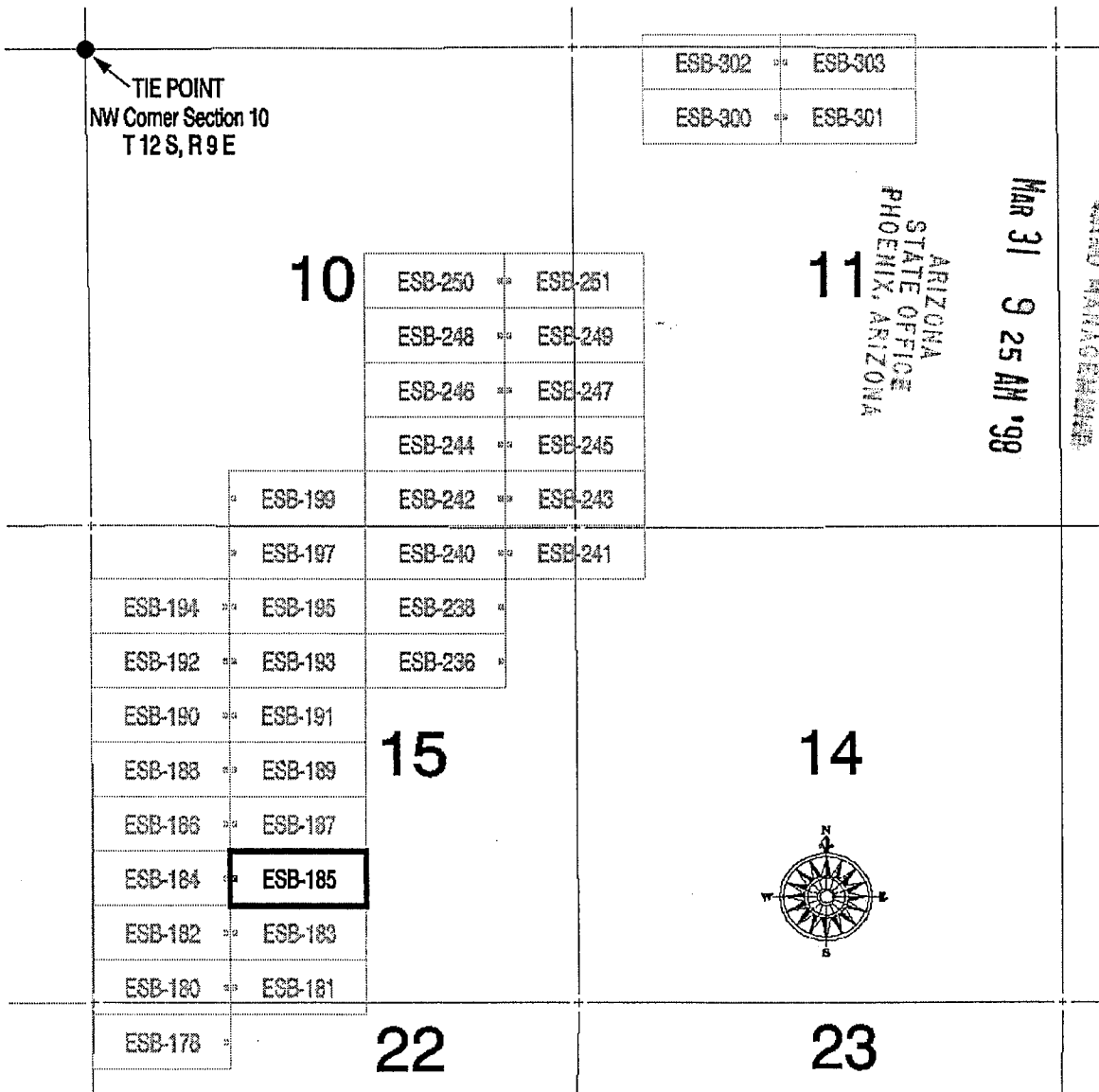
Dated this 15th day of JANUARY, 1998.

Mardie S. Briscoe
(Agent for the Owner)

ARIZONA
STATE OFFICE
PHOENIX, ARIZONA
RECEIVED
BUREAU OF
LAND MANAGEMENT
MAR 31 9 25 AM '98

MAP OF THE
 ESB # 185 LODE MINING CLAIM
 LOCATED IN THE SILVER BELL MINING DISTRICT
 PIMA COUNTY, ARIZONA
 MAP SCALE: 1:24,000 OR 1 INCH = 2000 FEET

The tie point used for the claim is the surveyed NW corner of Section 10, Township 12 South, Range 9 East, G.&S.R.B.M. from which the NW corner of the claim is 8848 feet south and 1500 feet east as depicted on the map below:



- Notes:
1. The claim is generally located in Section 15
 2. The claim is located in Township 12 South, Range 9 East, G.&S.R.B.M.
 3. The claim is 1500 feet in length by 600 feet in width.
 4. All claim monuments are 2 inch X 2 inch X 5 foot wooden stakes
 5. The bearing & distance between corners is as follows: Starting at the NW corner; hence 600 feet due south to the SW corner; hence 1500 feet due east to the SE corner; hence 600 feet due north to the NE corner; hence 1500 feet due west to the point of beginning, as additionally depicted on above map.

F. ANN RODRIGUEZ, RECORDER
RECORDED BY: DSL
DEPUTY RECORDER
1212 ROOE



DOCKET: 10728
PAGE: 227
NO. OF PAGES: 2
SEQUENCE: 19980050085
02/06/98
LOCATN 15:02
ENVELOPE
AMOUNT PAID \$ 9.00

W
JABA INC
2766 N COUNTRY CLUB RD
TUCSON AZ 85716

-----Space Reserved for Recorder's Stamp-----
Recording Requested by and when recorded return to: JABA (US) Inc., 2766 N. Country Club Road, Tucson, AZ 85716

CERTIFICATE OF LOCATION - LODE MINING CLAIM

TO ALL WHOM IT MAY CONCERN:

The undersigned having complied with the requirements of Title 30, United States Code, Section 28 and the local laws, customs and regulations of the State of Arizona, hereby gives notice that he (she, they) has (have) located the ESB # 186 Lode Mining Claim in the (un) surveyed Section 15, Township 12 S., Range 9 E., G.&S.R.B.M. in the Silverbell Mining District in Pima County, in the State of Arizona, on the 15th day of JANUARY, 19 98.

The name and post office address of the owner is:
JABA (US) Inc., 2766 N. Country Club Road, Tucson, Arizona 85716

The claim is 1500 feet long and 600 feet wide, and 1450 feet is claimed in a West direction and 50 feet in an East direction from the location monument, at which the Notice of Location is posted, lengthwise of the claim, together with 300 feet in width on each side of the center of the claim. The general course of the lode deposit and premises is from the Westerly to the Easterly.

On the ground, each corner and end-center of the claim is marked with its appropriate number by a metal tag affixed to the post embossed with the name of the claim and its number. The description of each corner is as follows (describe corner(s), such as 4"x4" wooden post): Posts no. 1, 2, 3, 4, 5, & 6 are all 2"x2"x5' wooden posts embedded one foot in the ground. Post #1 is the Northwest Corner, Post #2 is the West End-Center, Post #3 is the Southwest Corner, Post #4 is the Southeast Corner, Post #5 is the East End-Center, and Post #6 is the Northeast Corner.

The Location Notice Monument is situated about 8548 feet South and 1450 feet East of the NW corner of Section 10, Township 12 S., Range 9 E., G.&S.R.B.M.

The claim is located in the following section(s), all or part of which are projected in:

SW 1/4 of Section 15, Township 12 S., Range 9 E., G.&S.R.B.M.
____ 1/4 of Section _____, Township _____ S., Range _____ E., G.&S.R.B.M.
____ 1/4 of Section _____, Township _____ S., Range _____ E., G.&S.R.B.M.
____ 1/4 of Section _____, Township _____ S., Range _____ E., G.&S.R.B.M.

An exact duplicate of this Notice of Location is on file for record (within 90 days of location as dated herein) with the Pima County Clerk, in whose jurisdiction this claim is located. All appropriate recording fees have been paid and maps submitted as provided in A.R.S. on lode mining filings.

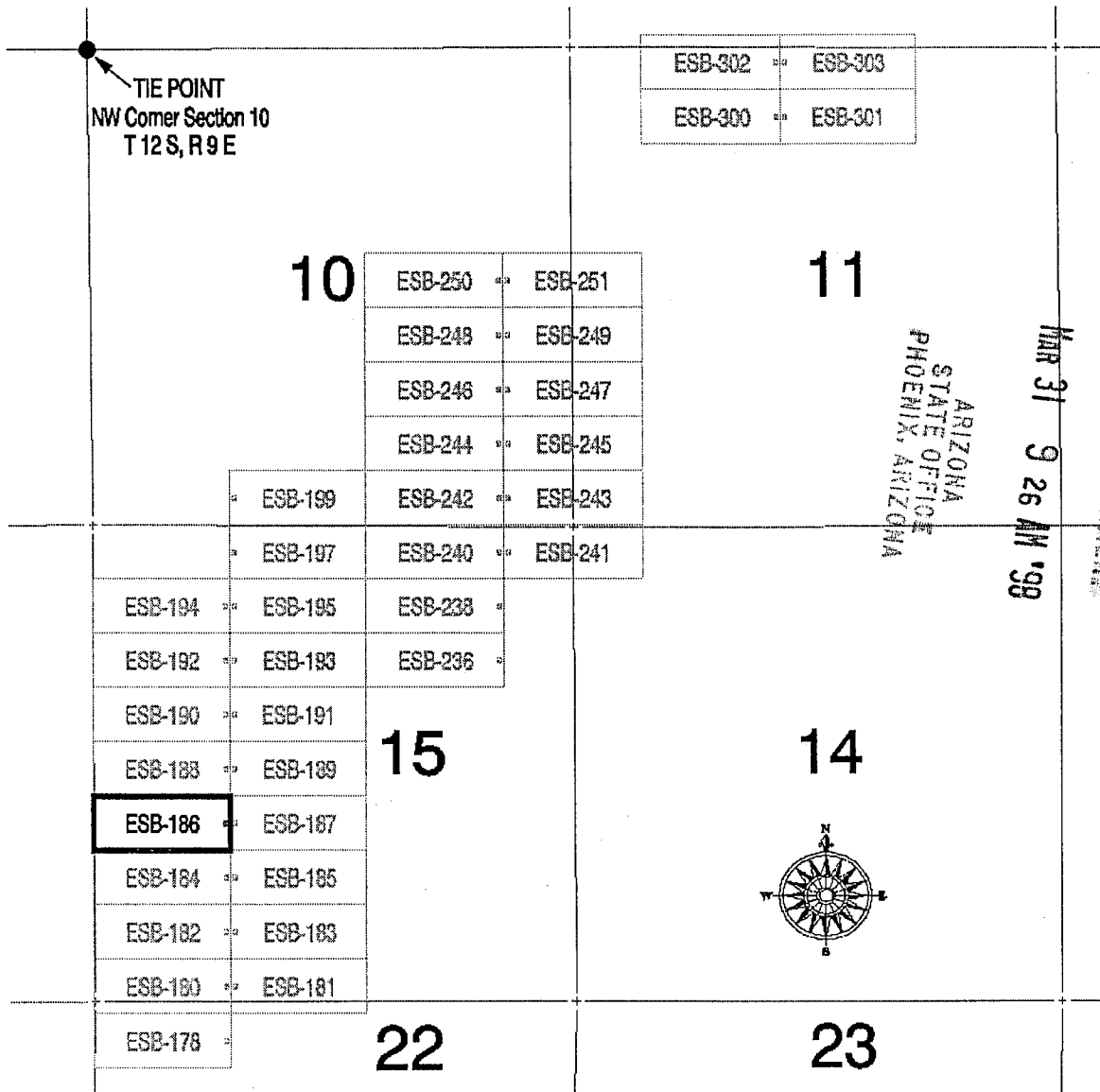
Dated this 15th day of JANUARY, 19 98.

Marden S. Brusoe
(Agent for the Owner)

ARIZONA
STATE OFFICE
PHOENIX, ARIZONA
RECEIVED
BUREAU OF
LAND MAIL & COURIER
MAR 31 9 26 AM '98

MAP OF THE
 ESB # 186 LODE MINING CLAIM
 LOCATED IN THE SILVER BELL MINING DISTRICT
 PIMA COUNTY, ARIZONA
 MAP SCALE: 1:24,000 OR 1 INCH = 2000 FEET

The tie point used for the claim is the surveyed NW corner of Section 10, Township 12 South, Range 9 East, G.&S.R.B.M. from which the NW corner of the claim is 8248 feet south and 0 feet east as depicted on the map below:



- Notes:
1. The claim is generally located in Section 15
 2. The claim is located in Township 12 South, Range 9 East, G.&S.R.B.M.
 3. The claim is 1500 feet in length by 600 feet in width.
 4. All claim monuments are 2 inch X 2 inch X 5 foot wooden stakes
 5. The bearing & distance between corners is as follows: Starting at the NW corner; hence 600 feet due south to the SW corner; hence 1500 feet due east to the SE corner; hence 600 feet due north to the NE corner; hence 1500 feet due west to the point of beginning, as additionally depicted on above map.

F. ANN RODRI...Z, RECORDER
RECORDED BY: ...C
DEPUTY RECORDER
1212 ROOE



DOCKET: 10728
PAGE: 229
NO. OF PAGES: 2
SEQUENCE: 19980050086
02/06/98
LOCATN 15:02
ENVELOPE
AMOUNT PAID \$ 9.00

W
JABA INC
2766 N COUNTRY CLUB RD
TUCSON AZ 85716

-----Space Reserved for Recorder's Stamp-----

Recording Requested by and when recorded return to: JABA (US) Inc., 2766 N. Country Club Road, Tucson, AZ 85716

CERTIFICATE OF LOCATION - LODE MINING CLAIM

TO ALL WHOM IT MAY CONCERN:

The undersigned having complied with the requirements of Title 30, United States Code, Section 28 and the local laws, customs and regulations of the State of Arizona, hereby gives notice that he (she, they) has (have) located the ESB # 187 Lode Mining Claim in the (un) surveyed Section 15, Township 12 S., Range 9 E., G.&S.R.B.M. in the Silverbell Mining District in Pima County, in the State of Arizona, on the 15th day of JANUARY, 1998.

The name and post office address of the owner is:
JABA (US) Inc., 2766 N. Country Club Road, Tucson, Arizona 85716

The claim is 1500 feet long and 600 feet wide, and 50 feet is claimed in a West direction and 1450 feet in an East direction from the location monument, at which the Notice of Location is posted, lengthwise of the claim, together with 300 feet in width on each side of the center of the claim. The general course of the lode deposit and premises is from the Westerly to the Easterly.

On the ground, each corner and end-center of the claim is marked with its appropriate number by a metal tag affixed to the post embossed with the name of the claim and its number. The description of each corner is as follows (describe corner(s), such as 4"x4" wooden post): Posts no. 1, 2, 3, 4, 5, & 6 are all 2"x2"x5' wooden posts embedded one foot in the ground. Post #1 is the Northwest Corner, Post #2 is the West End-Center, Post #3 is the Southwest Corner, Post #4 is the Southeast Corner, Post #5 is the East End-Center, and Post #6 is the Northeast Corner.

The Location Notice Monument is situated about 8548 feet South and 1550 feet East of the NW corner of Section 10, Township 12 S., Range 9 E., G.&S.R.B.M.

The claim is located in the following section(s), all or part of which are projected in:

SW 1/4 of Section 15, Township 12 S., Range 9 E., G.&S.R.B.M.
SE 1/4 of Section 15, Township 12 S., Range 9 E., G.&S.R.B.M.
____ 1/4 of Section _____, Township _____ S., Range _____ E., G.&S.R.B.M.
____ 1/4 of Section _____, Township _____ S., Range _____ E., G.&S.R.B.M.

An exact duplicate of this Notice of Location is on file for record (within 90 days of location as dated herein) with the Pima County Clerk, in whose jurisdiction this claim is located. All appropriate recording fees have been paid and maps submitted as provided in A.R.S. on lode mining filings.

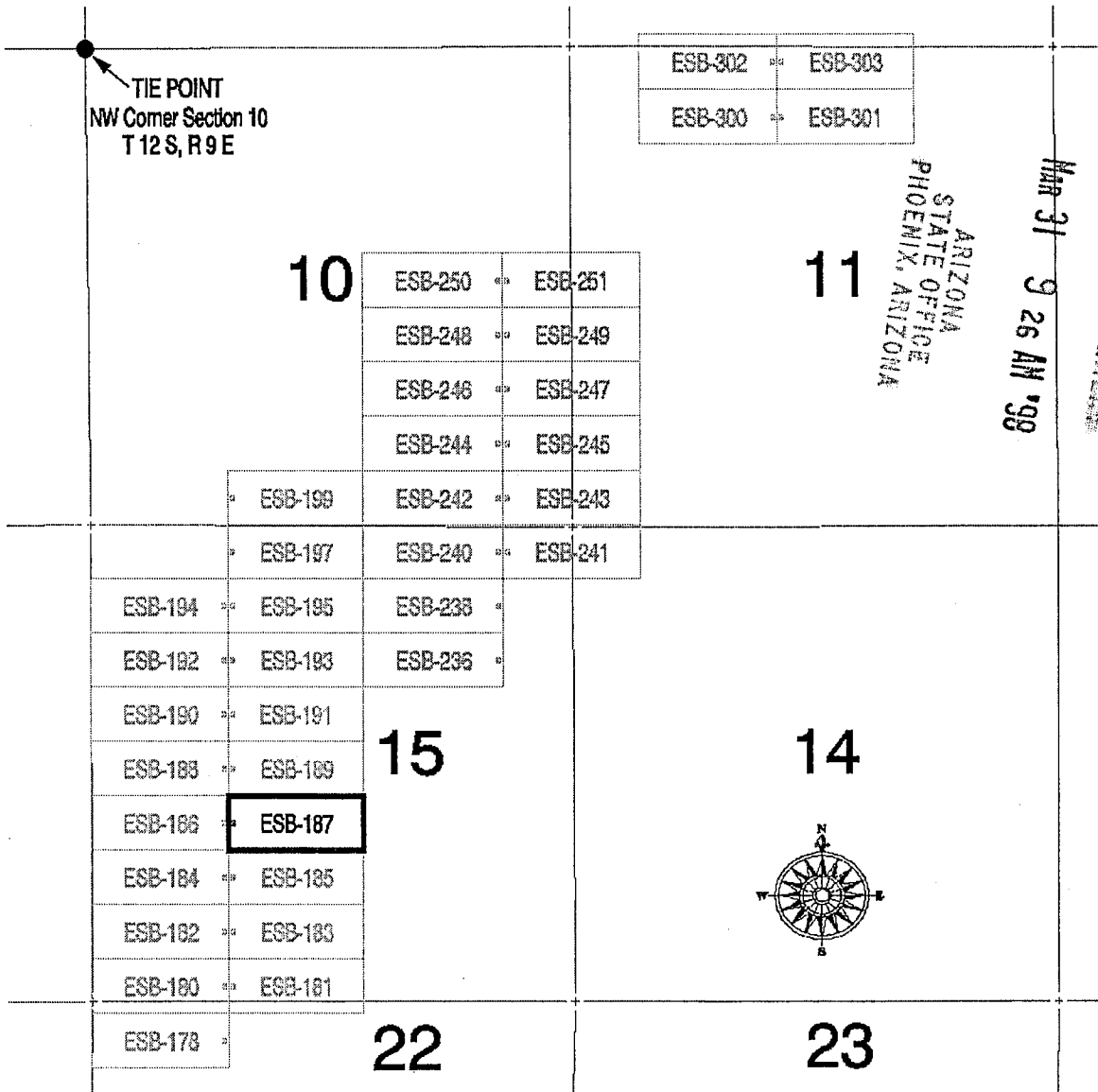
Dated this 15th day of JANUARY, 1998.

Marden S. Briscoe
(Agent for the Owner)

RECEIVED
BUREAU OF
LAND MANAGEMENT
MAR 31 9 26 AM '99
ARIZONA
STATE OFFICE
PHOENIX, ARIZONA

MAP OF THE
 ESB # 187 LODE MINING CLAIM
 LOCATED IN THE SILVER BELL MINING DISTRICT
 PIMA COUNTY, ARIZONA
 MAP SCALE: 1:24,000 OR 1 INCH = 2000 FEET

The tie point used for the claim is the surveyed NW corner of Section 10, Township 12 South, Range 9 East, G.&S.R.B.M. from which the NW corner of the claim is 8248 feet south and 1500 feet east as depicted on the map below:



- Notes:
1. The claim is generally located in Section 15
 2. The claim is located in Township 12 South, Range 9 East, G.&S.R.B.M.
 3. The claim is 1500 feet in length by 600 feet in width.
 4. All claim monuments are 2 inch X 2 inch X 5 foot wooden stakes
 5. The bearing & distance between corners is as follows: Starting at the NW corner; hence 600 feet due south to the SW corner; hence 1500 feet due east to the SE corner; hence 600 feet due north to the NE corner; hence 1500 feet due west to the point of beginning, as additionally depicted on above map.

F. ANN RODRIGUEZ, RECORDER
RECORDED BY: [Signature]
DEPUTY RECORDER
1212 ROOE



DOCKET: 10728
PAGE: 231
NO. OF PAGES: 2
SEQUENCE: 19980050087
DATE: 02/06/98
LOCATN 15:02
ENVELOPE
AMOUNT PAID \$ 9.00

W
JABA INC
2766 N COUNTRY CLUB RD
TUCSON AZ 85716

-----Space Reserved for Recorder's Stamp-----
Recording Requested by and when recorded return to: JABA (US) Inc., 2766 N. Country Club Road, Tucson, AZ 85716

CERTIFICATE OF LOCATION - LODE MINING CLAIM

TO ALL WHOM IT MAY CONCERN:

The undersigned having complied with the requirements of Title 30, United States Code, Section 28 and the local laws, customs and regulations of the State of Arizona, hereby gives notice that he (she, they) has (have) located the ESB# 188 Lode Mining Claim in the (un) surveyed Section 15, Township 12 S., Range 9 E., G.&S.R.B.M. in the Silverbell Mining District in Pima County, in the State of Arizona, on the 15th day of JANUARY, 19 98.

The name and post office address of the owner is:
JABA (US) Inc., 2766 N. Country Club Road, Tucson, Arizona 85716

The claim is 1500 feet long and 600 feet wide, and 1450 feet is claimed in a West direction and 50 feet in an East direction from the location monument, at which the Notice of Location is posted, lengthwise of the claim, together with 300 feet in width on each side of the center of the claim. The general course of the lode deposit and premises is from the Westerly to the Easterly.

On the ground, each corner and end-center of the claim is marked with its appropriate number by a metal tag affixed to the post embossed with the name of the claim and its number. The description of each corner is as follows (describe corner(s), such as 4"x4" wooden post): Posts no. 1, 2, 3, 4, 5, & 6 are all 2"x2"x5' wooden posts embedded one foot in the ground. Post #1 is the Northwest Corner, Post #2 is the West End-Center, Post #3 is the Southwest Corner, Post #4 is the Southeast Corner, Post #5 is the East End-Center, and Post #6 is the Northeast Corner.

The Location Notice Monument is situated about 7948 feet South and 1450 feet East of the NW corner of Section 10, Township 12 S., Range 9 E., G.&S.R.B.M.

The claim is located in the following section(s), all or part of which are projected in:

<u>NW</u>	1/4 of Section	<u>15</u>	, Township	<u>12</u>	S., Range	<u>9</u>	E., G.&S.R.B.M.
<u>SW</u>	1/4 of Section	<u>15</u>	, Township	<u>12</u>	S., Range	<u>9</u>	E., G.&S.R.B.M.
_____	1/4 of Section	_____	, Township	_____	S., Range	_____	E., G.&S.R.B.M.
_____	1/4 of Section	_____	, Township	_____	S., Range	_____	E., G.&S.R.B.M.

An exact duplicate of this Notice of Location is on file for record (within 90 days of location as dated herein) with the Pima County Clerk, in whose jurisdiction this claim is located. All appropriate recording fees have been paid and maps submitted as provided in A.R.S. on lode mining filings.

Dated this 15th day of JANUARY, 19 98.

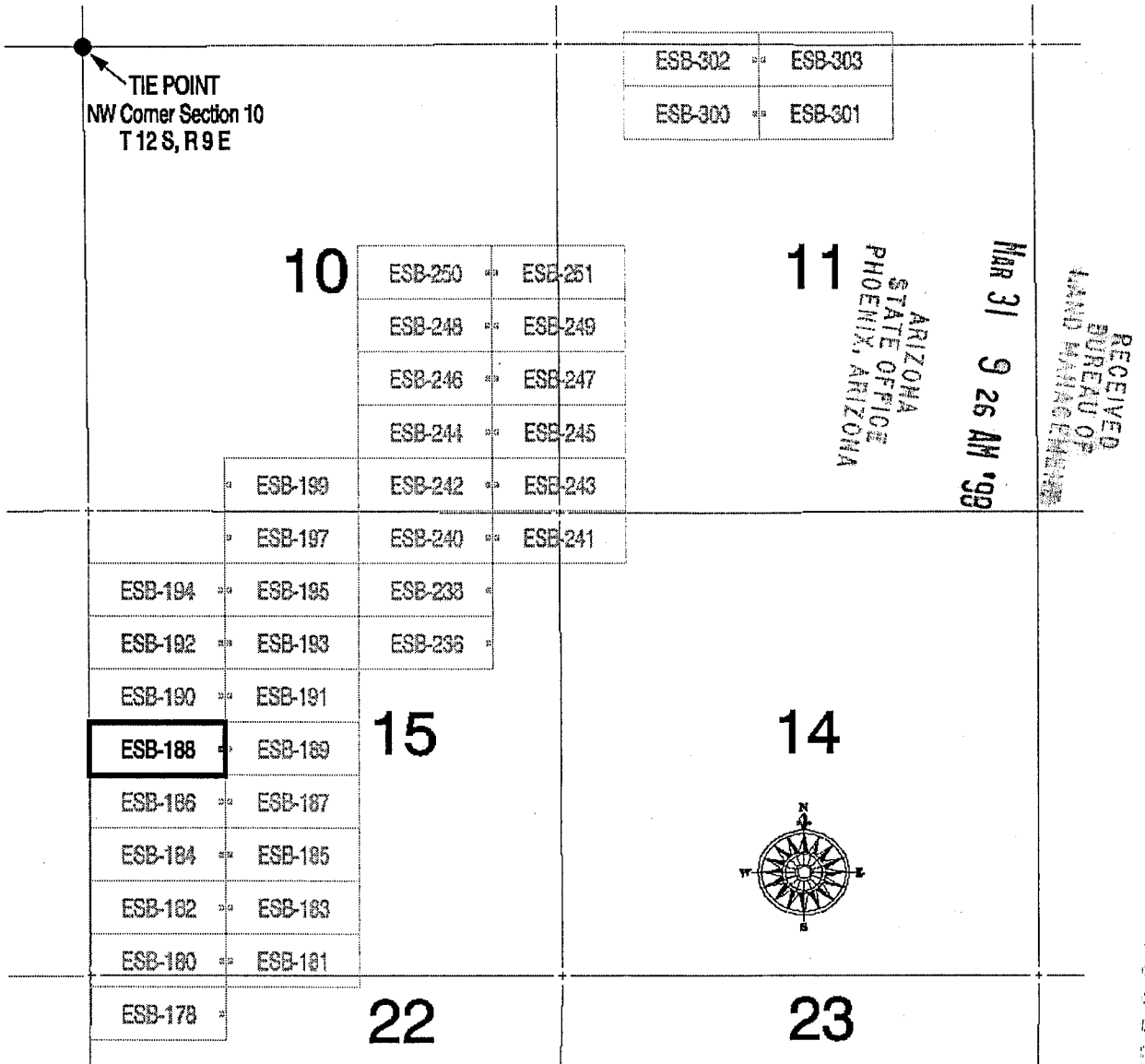
[Signature]
(Agent for the Owner)

ARIZONA STATE OFFICE PHOENIX, ARIZONA
RECEIVED BUREAU OF LAND MANAGEMENT
MAR 31 9 26 AM '98

10728 231 9803

MAP OF THE
 ESB # 188 LODE MINING CLAIM
 LOCATED IN THE SILVER BELL MINING DISTRICT
 PIMA COUNTY, ARIZONA
 MAP SCALE: 1:24,000 OR 1 INCH = 2000 FEET

The tie point used for the claim is the surveyed NW corner of Section 10, Township 12 South, Range 9 East, G.&S.R.B.M. from which the NW corner of the claim is 7648 feet south and 0 feet east as depicted on the map below:



- Notes:
1. The claim is generally located in Section 15
 2. The claim is located in Township 12 South, Range 9 East, G.&S.R.B.M.
 3. The claim is 1500 feet in length by 600 feet in width.
 4. All claim monuments are 2 inch X 2 inch X 5 foot wooden stakes
 5. The bearing & distance between corners is as follows: Starting at the NW corner; hence 600 feet due south to the SW corner; hence 1500 feet due east to the SE corner; hence 600 feet due north to the NE corner; hence 1500 feet due west to the point of beginning, as additionally depicted on above map.

F. ANN RODRIGUEZ, RECORDER
RECORDED BY: [Signature]
DEPUTY RECORDER
1212 ROOE



DOCKET: 10728
PAGE: 233
NO. OF PAGES: 2
SEQUENCE: 19980050088
02/06/98
LOCATN 15:02
ENVELOPE
AMOUNT PAID \$ 9.00

W
JABA INC
2766 N COUNTRY CLUB RD
TUCSON AZ 85716

-----Space Reserved for Recorder's Stamp-----
Recording Requested by and when recorded return to: JABA (US) Inc., 2766 N. Country Club Road, Tucson, AZ 85716

CERTIFICATE OF LOCATION - LODE MINING CLAIM

TO ALL WHOM IT MAY CONCERN:

The undersigned having complied with the requirements of Title 30, United States Code, Section 28 and the local laws, customs and regulations of the State of Arizona, hereby gives notice that he (she, they) has (have) located the ESB # 189 Lode Mining Claim in the (un) surveyed Section 15, Township 12 S., Range 9 E., G.&S.R.B.M. in the Silverbell Mining District in Pima County, in the State of Arizona, on the 15th day of JANUARY, 1998.

The name and post office address of the owner is:
JABA (US) Inc., 2766 N. Country Club Road, Tucson, Arizona 85716

The claim is 1500 feet long and 600 feet wide, and 50 feet is claimed in a West direction and 1450 feet in an East direction from the location monument, at which the Notice of Location is posted, lengthwise of the claim, together with 300 feet in width on each side of the center of the claim. The general course of the lode deposit and premises is from the Westerly to the Easterly.

On the ground, each corner and end-center of the claim is marked with its appropriate number by a metal tag affixed to the post embossed with the name of the claim and its number. The description of each corner is as follows (describe corner(s), such as 4"x4" wooden post): Posts no. 1, 2, 3, 4, 5, & 6 are all 2"x2"x5' wooden posts embedded one foot in the ground. Post #1 is the Northwest Corner, Post #2 is the West End-Center, Post #3 is the Southwest Corner, Post #4 is the Southeast Corner, Post #5 is the East End-Center, and Post #6 is the Northeast Corner.

The Location Notice Monument is situated about 7948 feet South and 1550 feet East of the NW corner of Section 10, Township 12 S., Range 9 E., G.&S.R.B.M.

The claim is located in the following section(s), all or part of which are projected in:

<u>NW</u> 1/4 of Section	<u>15</u>	, Township	<u>12</u>	S., Range	<u>9</u>	E., G.&S.R.B.M.
<u>NE</u> 1/4 of Section	<u>15</u>	, Township	<u>12</u>	S., Range	<u>9</u>	E., G.&S.R.B.M.
<u>SE</u> 1/4 of Section	<u>15</u>	, Township	<u>12</u>	S., Range	<u>9</u>	E., G.&S.R.B.M.
<u>SW</u> 1/4 of Section	<u>15</u>	, Township	<u>12</u>	S., Range	<u>9</u>	E., G.&S.R.B.M.

An exact duplicate of this Notice of Location is on file for record (within 90 days of location as dated herein) with the Pima County Clerk, in whose jurisdiction this claim is located. All appropriate recording fees have been paid and maps submitted as provided in A.R.S. on lode mining filings.

Dated this 15th day of JANUARY, 1998.

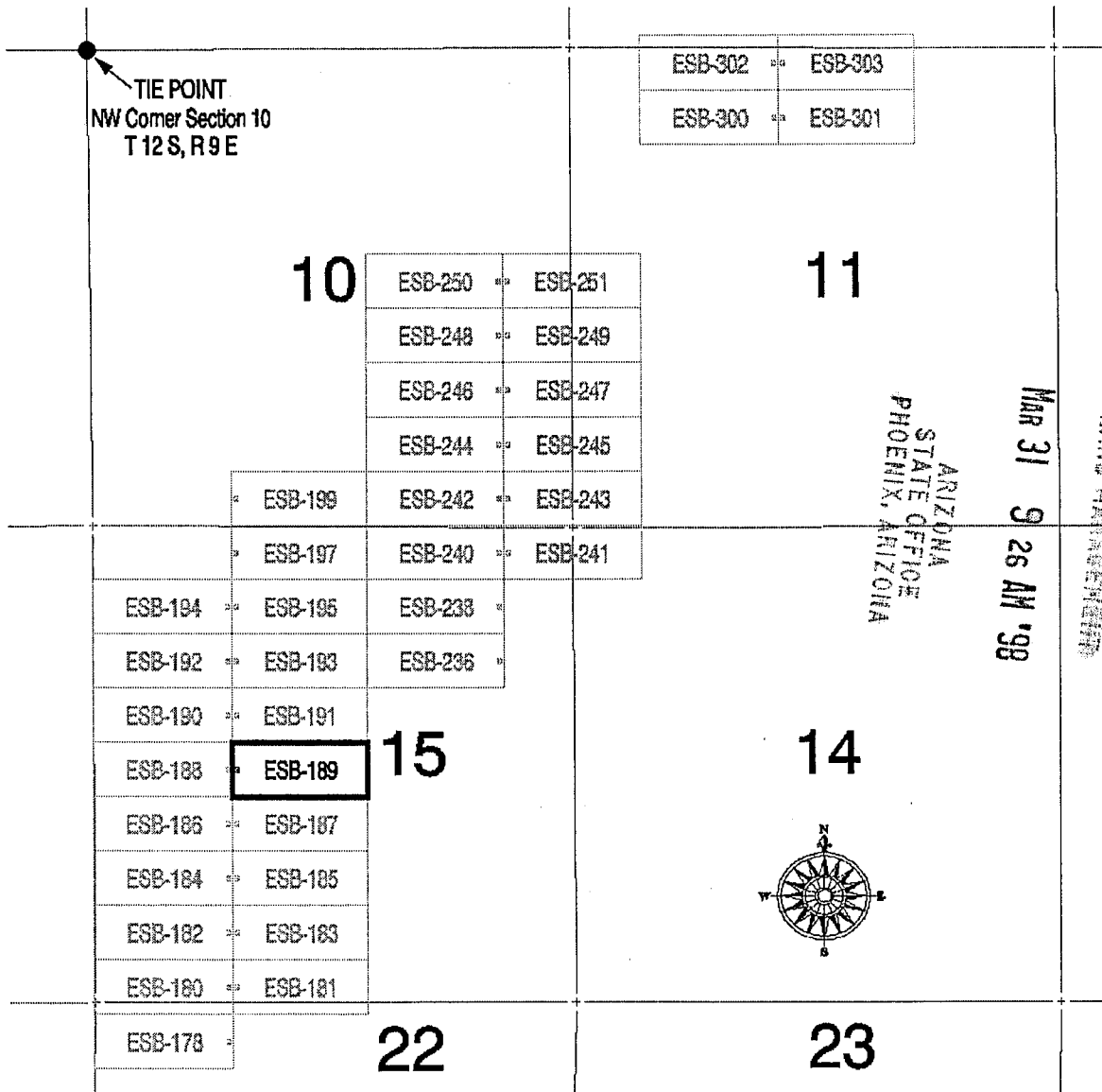
[Signature]
(Agent for the Owner)

RECEIVED
BUREAU OF
LAND MINING
ARIZONA
STATE OFFICE
PHOENIX, ARIZONA
Mar 31 9 26 AM '98

9
40
319864

MAP OF THE
 ESB # 189 LODE MINING CLAIM
 LOCATED IN THE SILVER BELL MINING DISTRICT
 PIMA COUNTY, ARIZONA
 MAP SCALE: 1:24,000 OR 1 INCH = 2000 FEET

The tie point used for the claim is the surveyed NW corner of Section 10, Township 12 South, Range 9 East, G.&S.R.B.M. from which the NW corner of the claim is 7648 feet south and 1500 feet east as depicted on the map below:



- Notes:
1. The claim is generally located in Section 15
 2. The claim is located in Township 12 South, Range 9 East, G.&S.R.B.M.
 3. The claim is 1500 feet in length by 600 feet in width.
 4. All claim monuments are 2 inch X 2 inch X 5 foot wooden stakes
 5. The bearing & distance between corners is as follows: Starting at the NW corner; hence 600 feet due south to the SW corner; hence 1500 feet due east to the SE corner; hence 600 feet due north to the NE corner; hence 1500 feet due west to the point of beginning, as additionally depicted on above map.

F. ANN RODRIGUEZ RECORDER
RECORDED BY: DSL
DEPUTY RECORDER
1212 ROOE



DOCKET: 10728
PAGE: 235
NO. OF PAGES: 2
SEQUENCE: 19980050089
02/06/98
LOCATN 15:02
ENVELOPE
AMOUNT PAID \$ 9.00

W
JABA INC
2766 N COUNTRY CLUB RD
TUCSON AZ 85716

-----Space Reserved for Recorder's Stamp-----
Recording Requested by and when recorded return to: JABA (US) Inc., 2766 N. Country Club Road, Tucson, AZ 85716

CERTIFICATE OF LOCATION - LODE MINING CLAIM

TO ALL WHOM IT MAY CONCERN:

The undersigned having complied with the requirements of Title 30, United States Code, Section 28 and the local laws, customs and regulations of the State of Arizona, hereby gives notice that he (she, they) has (have) located the ESB # 190 Lode Mining Claim in the (un) surveyed Section 15, Township 12 S., Range 9 E., G.&S.R.B.M. in the Silverbell Mining District in Pima County, in the State of Arizona, on the 15th day of JANUARY, 1998.

The name and post office address of the owner is:
JABA (US) Inc., 2766 N. Country Club Road, Tucson, Arizona 85716

The claim is 1500 feet long and 600 feet wide, and 1450 feet is claimed in a West direction and 50 feet in an East direction from the location monument, at which the Notice of Location is posted, lengthwise of the claim, together with 300 feet in width on each side of the center of the claim. The general course of the lode deposit and premises is from the Westerly to the Easterly.

On the ground, each corner and end-center of the claim is marked with its appropriate number by a metal tag affixed to the post embossed with the name of the claim and its number. The description of each corner is as follows (describe corner(s), such as 4"x4" wooden post): Posts no. 1, 2, 3, 4, 5, & 6 are all 2"x2"x5' wooden posts embedded one foot in the ground. Post #1 is the Northwest Corner, Post #2 is the West End-Center, Post #3 is the Southwest Corner, Post #4 is the Southeast Corner, Post #5 is the East End-Center, and Post #6 is the Northeast Corner.

The Location Notice Monument is situated about 1348 feet South and 1450 feet East of the NW corner of Section 10, Township 12 S., Range 9 E., G.&S.R.B.M.

The claim is located in the following section(s), all or part of which are projected in:

NW 1/4 of Section 15, Township 12 S., Range 9 E., G.&S.R.B.M.
____ 1/4 of Section _____, Township _____ S., Range _____ E., G.&S.R.B.M.
____ 1/4 of Section _____, Township _____ S., Range _____ E., G.&S.R.B.M.
____ 1/4 of Section _____, Township _____ S., Range _____ E., G.&S.R.B.M.

An exact duplicate of this Notice of Location is on file for record (within 90 days of location as dated herein) with the Pima County Clerk, in whose jurisdiction this claim is located. All appropriate recording fees have been paid and maps submitted as provided in A.R.S. on lode mining filings.

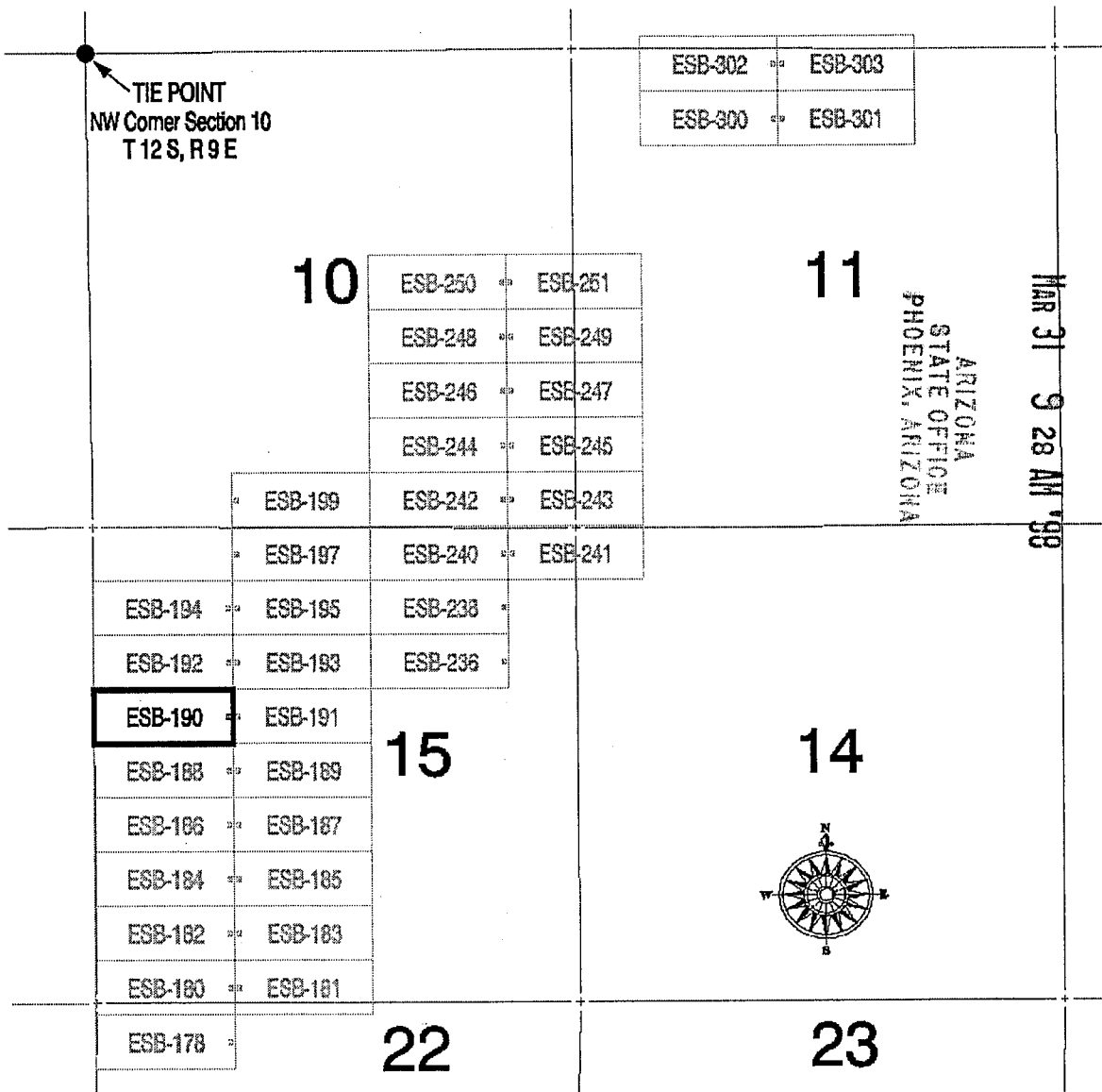
Dated this 15th day of JANUARY, 1998.

Marden S. Brasca
(Agent for the Owner)


RECEIVED
BUREAU OF
LAND MANAGEMENT
MAR 31 9 28 AM '98
ARIZONA
STATE OFFICE
PHOENIX, ARIZONA

MAP OF THE
 ESB # 190 LODE MINING CLAIM
 LOCATED IN THE SILVER BELL MINING DISTRICT
 PIMA COUNTY, ARIZONA
 MAP SCALE: 1:24,000 OR 1 INCH = 2000 FEET

The tie point used for the claim is the surveyed NW corner of Section 10, Township 12 South, Range 9 East, G.&S.R.B.M. from which the NW corner of the claim is 7048 feet south and 0 feet east as depicted on the map below:



- Notes:
1. The claim is generally located in Section 15
 2. The claim is located in Township 12 South, Range 9 East, G.&S.R.B.M.
 3. The claim is 1500 feet in length by 600 feet in width.
 4. All claim monuments are 2 inch X 2 inch X 5 foot wooden stakes
 5. The bearing & distance between corners is as follows: Starting at the NW corner; hence 600 feet due south to the SW corner; hence 1500 feet due east to the SE corner; hence 600 feet due north to the NE corner; hence 1500 feet due west to the point of beginning, as additionally depicted on above map.

F. ANN RODRIGUEZ RECORDER
RECORDED BY: 
DEPUTY RECORDER
1212 ROOE



DOCKET: 10728
PAGE: 237
NO. OF PAGES: 2
SEQUENCE: 19980050090
02/06/98
LOCATN 15:02
ENVELOPE
AMOUNT PAID \$ 9.00

W
JABA INC
2766 N COUNTRY CLUB RD
TUCSON AZ 85716

-----Space Reserved for Recorder's Stamp-----
Recording Requested by and when recorded return to: JABA (US) Inc., 2766 N. Country Club Road, Tucson, AZ 85716

CERTIFICATE OF LOCATION - LODE MINING CLAIM

TO ALL WHOM IT MAY CONCERN:

The undersigned having complied with the requirements of Title 30, United States Code, Section 28 and the local laws, customs and regulations of the State of Arizona, hereby gives notice that he (she, they) has (have) located the ESB # 191 Lode Mining Claim in the (un) surveyed Section 15, Township 12 S., Range 9 E., G.&S.R.B.M. in the Silverbell Mining District in Pima County, in the State of Arizona, on the 15th day of JANUARY, 1998.

The name and post office address of the owner is:
JABA (US) Inc., 2766 N. Country Club Road, Tucson, Arizona 85716

The claim is 1500 feet long and 600 feet wide, and 50 feet is claimed in a West direction and 1450 feet in an East direction from the location monument, at which the Notice of Location is posted, lengthwise of the claim, together with 300 feet in width on each side of the center of the claim. The general course of the lode deposit and premises is from the Westerly to the Easterly.

On the ground, each corner and end-center of the claim is marked with its appropriate number by a metal tag affixed to the post embossed with the name of the claim and its number. The description of each corner is as follows (describe corner(s), such as 4"x4" wooden post): Posts no. 1, 2, 3, 4, 5, & 6 are all 2"x2"x5' wooden posts embedded one foot in the ground. Post #1 is the Northwest Corner, Post #2 is the West End-Center, Post #3 is the Southwest Corner, Post #4 is the Southeast Corner, Post #5 is the East End-Center, and Post #6 is the Northeast Corner.


The Location Notice Monument is situated about 7348 feet South and 1550 feet East of the NW corner of Section 10, Township 12 S., Range 9 E., G.&S.R.B.M.

The claim is located in the following section(s), all or part of which are projected in:

NW 1/4 of Section 15, Township 12 S., Range 9 E., G.&S.R.B.M.
NE 1/4 of Section 15, Township 12 S., Range 9 E., G.&S.R.B.M.
____ 1/4 of Section _____, Township _____ S., Range _____ E., G.&S.R.B.M.
____ 1/4 of Section _____, Township _____ S., Range _____ E., G.&S.R.B.M.

An exact duplicate of this Notice of Location is on file for record (within 90 days of location as dated herein) with the Pima County Clerk, in whose jurisdiction this claim is located. All appropriate recording fees have been paid and maps submitted as provided in A.R.S. on lode mining filings.

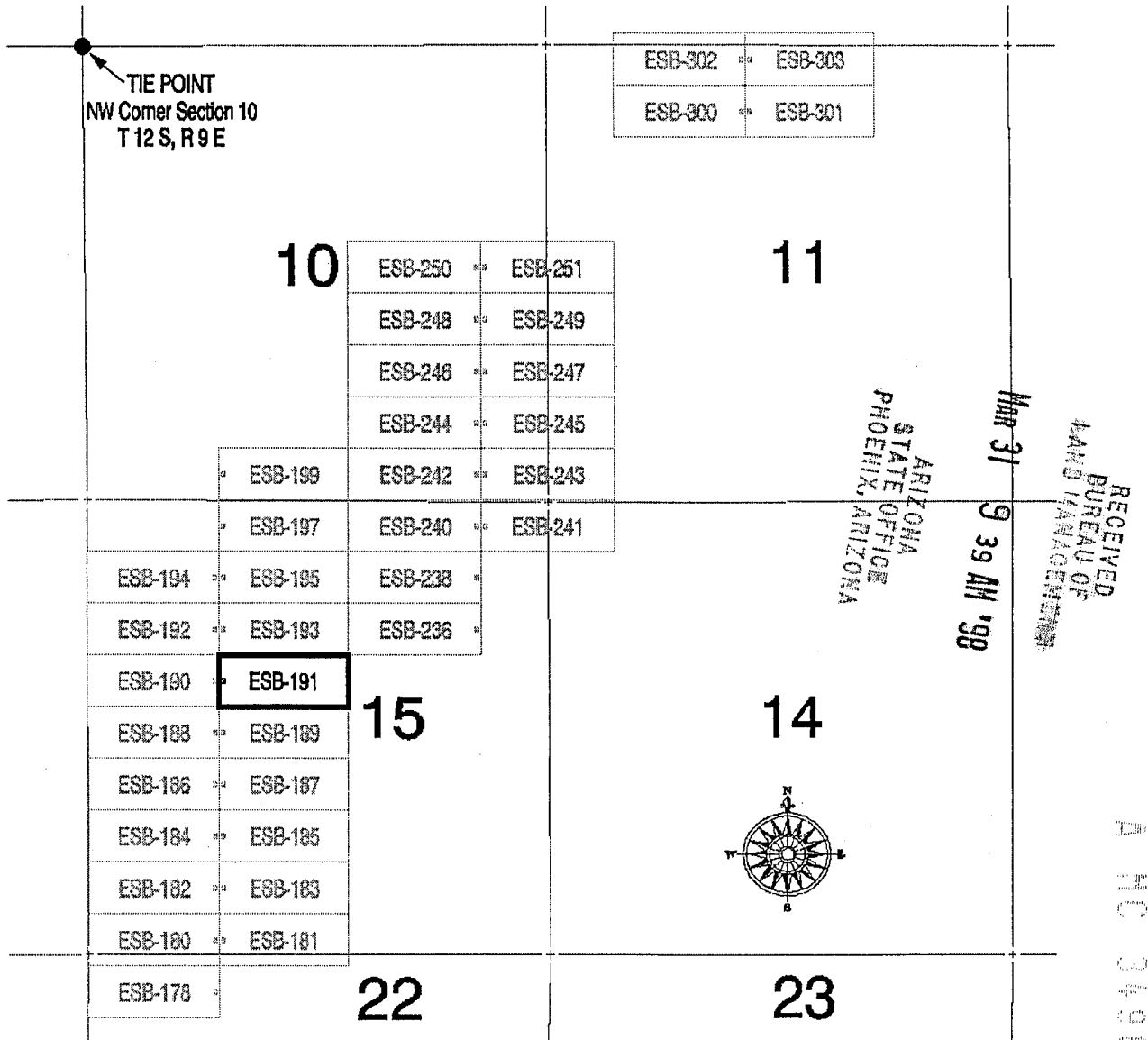
Dated this 15th day of JANUARY, 1998.


(Agent for the Owner)

RECEIVED
BUREAU OF
LAND MANAGEMENT
Mar 31 9 39 AM '98
ARIZONA
STATE OFFICE
PHOENIX, ARIZONA

MAP OF THE
 ESB # 191 LODE MINING CLAIM
 LOCATED IN THE SILVER BELL MINING DISTRICT
 PIMA COUNTY, ARIZONA
 MAP SCALE: 1:24,000 OR 1 INCH = 2000 FEET

The tie point used for the claim is the surveyed NW corner of Section 10, Township 12 South, Range 9 East, G.&S.R.B.M. from which the NW corner of the claim is 7048 feet south and 1500 feet east as depicted on the map below:



- Notes:
1. The claim is generally located in Section 15
 2. The claim is located in Township 12 South, Range 9 East, G.&S.R.B.M.
 3. The claim is 1500 feet in length by 600 feet in width.
 4. All claim monuments are 2 inch X 2 inch X 5 foot wooden stakes
 5. The bearing & distance between corners is as follows: Starting at the NW corner; hence 600 feet due south to the SW corner; hence 1500 feet due east to the SE corner; hence 600 feet due north to the NE corner; hence 1500 feet due west to the point of beginning, as additionally depicted on above map.

F. ANN RODRIGUEZ, RECORDER
RECORDED BY: [Signature]
DEPUTY RECORDER
1212 ROOE



DOCKET: 10728
PAGE: 239
NO. OF PAGES: 2
SEQUENCE: 19980050091
02/06/98
LOCATN 15:02
ENVELOPE
AMOUNT PAID \$ 9.00

W
JABA INC
2766 N COUNTRY CLUB RD
TUCSON AZ 85716

-----Space Reserved for Recorder's Stamp-----
Recording Requested by and when recorded return to: JABA (US) Inc., 2766 N. Country Club Road, Tucson, AZ 85716

CERTIFICATE OF LOCATION - LODE MINING CLAIM

TO ALL WHOM IT MAY CONCERN:

The undersigned having complied with the requirements of Title 30, United States Code, Section 28 and the local laws, customs and regulations of the State of Arizona, hereby gives notice that he (she, they) has (have) located the ESB # 192 Lode Mining Claim in the (un) surveyed Section 15, Township 12 S., Range 9 E., G.&S.R.B.M. in the Silverbell Mining District in Pima County, in the State of Arizona, on the 15th day of JANUARY, 1998.

The name and post office address of the owner is:
JABA (US) Inc., 2766 N. Country Club Road, Tucson, Arizona 85716

The claim is 1500 feet long and 600 feet wide, and 1450 feet is claimed in a West direction and 50 feet in an East direction from the location monument, at which the Notice of Location is posted, lengthwise of the claim, together with 300 feet in width on each side of the center of the claim. The general course of the lode deposit and premises is from the Westerly to the Easterly.

On the ground, each corner and end-center of the claim is marked with its appropriate number by a metal tag affixed to the post embossed with the name of the claim and its number. The description of each corner is as follows (describe corner(s), such as 4"x4" wooden post): Posts no. 1, 2, 3, 4, 5, & 6 are all 2"x2"x5' wooden posts embedded one foot in the ground. Post #1 is the Northwest Corner, Post #2 is the West End-Center, Post #3 is the Southwest Corner, Post #4 is the Southeast Corner, Post #5 is the East End-Center, and Post #6 is the Northeast Corner.

The Location Notice Monument is situated about 6748 feet South and 1450 feet East of the NW corner of Section 10, Township 12 S., Range 9 E., G.&S.R.B.M.

The claim is located in the following section(s), all or part of which are projected in:

NW 1/4 of Section 15, Township 12 S., Range 9 E., G.&S.R.B.M.
____ 1/4 of Section _____, Township _____ S., Range _____ E., G.&S.R.B.M.
____ 1/4 of Section _____, Township _____ S., Range _____ E., G.&S.R.B.M.
____ 1/4 of Section _____, Township _____ S., Range _____ E., G.&S.R.B.M.

An exact duplicate of this Notice of Location is on file for record (within 90 days of location as dated herein) with the Pima County Clerk, in whose jurisdiction this claim is located. All appropriate recording fees have been paid and maps submitted as provided in A.R.S. on lode mining filings.

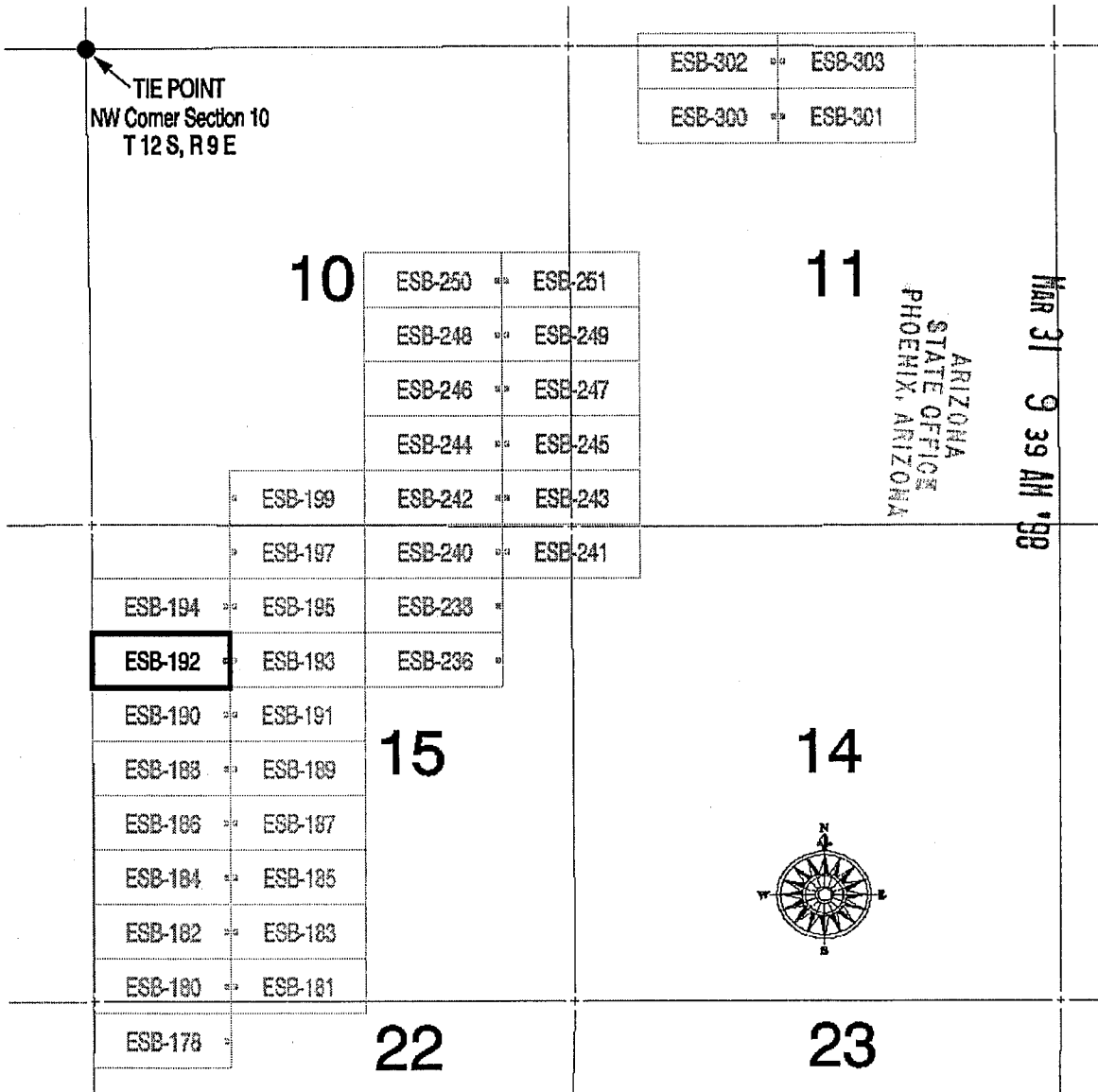
Dated this 15th day of JANUARY, 1998.

[Signature]
(Agent for the Owner)

RECEIVED
LAND BUREAU OF
ARIZONA
PHOENIX, ARIZONA
MAR 31 9 39 AM '98

MAP OF THE
 ESB # 192 LODE MINING CLAIM
 LOCATED IN THE SILVER BELL MINING DISTRICT
 PIMA COUNTY, ARIZONA
 MAP SCALE: 1:24,000 OR 1 INCH = 2000 FEET

The tie point used for the claim is the surveyed NW corner of Section 10, Township 12 South, Range 9 East, G.&S.R.B.M. from which the NW corner of the claim is 6448 feet south and 0 feet east as depicted on the map below:



- Notes:
1. The claim is generally located in Section 15
 2. The claim is located in Township 12 South, Range 9 East, G.&S.R.B.M.
 3. The claim is 1500 feet in length by 600 feet in width.
 4. All claim monuments are 2 inch X 2 inch X 5 foot wooden stakes
 5. The bearing & distance between corners is as follows: Starting at the NW corner; hence 600 feet due south to the SW corner; hence 1500 feet due east to the SE corner; hence 600 feet due north to the NE corner; hence 1500 feet due west to the point of beginning, as additionally depicted on above map.

F. ANN RODRI 2, RECORDER
RECORDED BY: MC
DEPUTY RECORDER
1212 ROOE



DOCKET: 10728
PAGE: 241
NO. OF PAGES: 2
SEQUENCE: 19980050092
02/06/98
LOCATN 15:02
ENVELOPE
AMOUNT PAID \$ 9.00

W
JABA INC
2766 N COUNTRY CLUB RD
TUCSON AZ 85716

-----Space Reserved for Recorder's Stamp-----
Recording Requested by and when recorded return to: JABA (US) Inc., 2766 N. Country Club Road, Tucson, AZ 85716

CERTIFICATE OF LOCATION - LODE MINING CLAIM

TO ALL WHOM IT MAY CONCERN:

The undersigned having complied with the requirements of Title 30, United States Code, Section 28 and the local laws, customs and regulations of the State of Arizona, hereby gives notice that he (she, they) has (have) located the ESB # 193 Lode Mining Claim in the (un) surveyed Section 15, Township 12 S., Range 9 E., G.&S.R.B.M. in the Silverbell Mining District in Pima County, in the State of Arizona, on the 15th day of JANUARY, 1998.

The name and post office address of the owner is:
JABA (US) Inc., 2766 N. Country Club Road, Tucson, Arizona 85716

The claim is 1500 feet long and 600 feet wide, and 50 feet is claimed in a West direction and 1450 feet in an East direction from the location monument, at which the Notice of Location is posted, lengthwise of the claim, together with 300 feet in width on each side of the center of the claim. The general course of the lode deposit and premises is from the Westerly to the Easterly.

On the ground, each corner and end-center of the claim is marked with its appropriate number by a metal tag affixed to the post embossed with the name of the claim and its number. The description of each corner is as follows (describe corner(s), such as 4"x4" wooden post): Posts no. 1, 2, 3, 4, 5, & 6 are all 2"x2"x5' wooden posts embedded one foot in the ground. Post #1 is the Northwest Corner, Post #2 is the West End-Center, Post #3 is the Southwest Corner, Post #4 is the Southeast Corner, Post #5 is the East End-Center, and Post #6 is the Northeast Corner.

The Location Notice Monument is situated about 6748 feet South and 1550 feet East of the NW corner of Section 10, Township 12 S., Range 9 E., G.&S.R.B.M.

The claim is located in the following section(s), all or part of which are projected in:

NW 1/4 of Section 15, Township 12 S., Range 9 E., G.&S.R.B.M.
NE 1/4 of Section 15, Township 12 S., Range 9 E., G.&S.R.B.M.
____ 1/4 of Section _____, Township _____ S., Range _____ E., G.&S.R.B.M.
____ 1/4 of Section _____, Township _____ S., Range _____ E., G.&S.R.B.M.

An exact duplicate of this Notice of Location is on file for record (within 90 days of location as dated herein) with the Pima County Clerk, in whose jurisdiction this claim is located. All appropriate recording fees have been paid and maps submitted as provided in A.R.S. on lode mining filings.

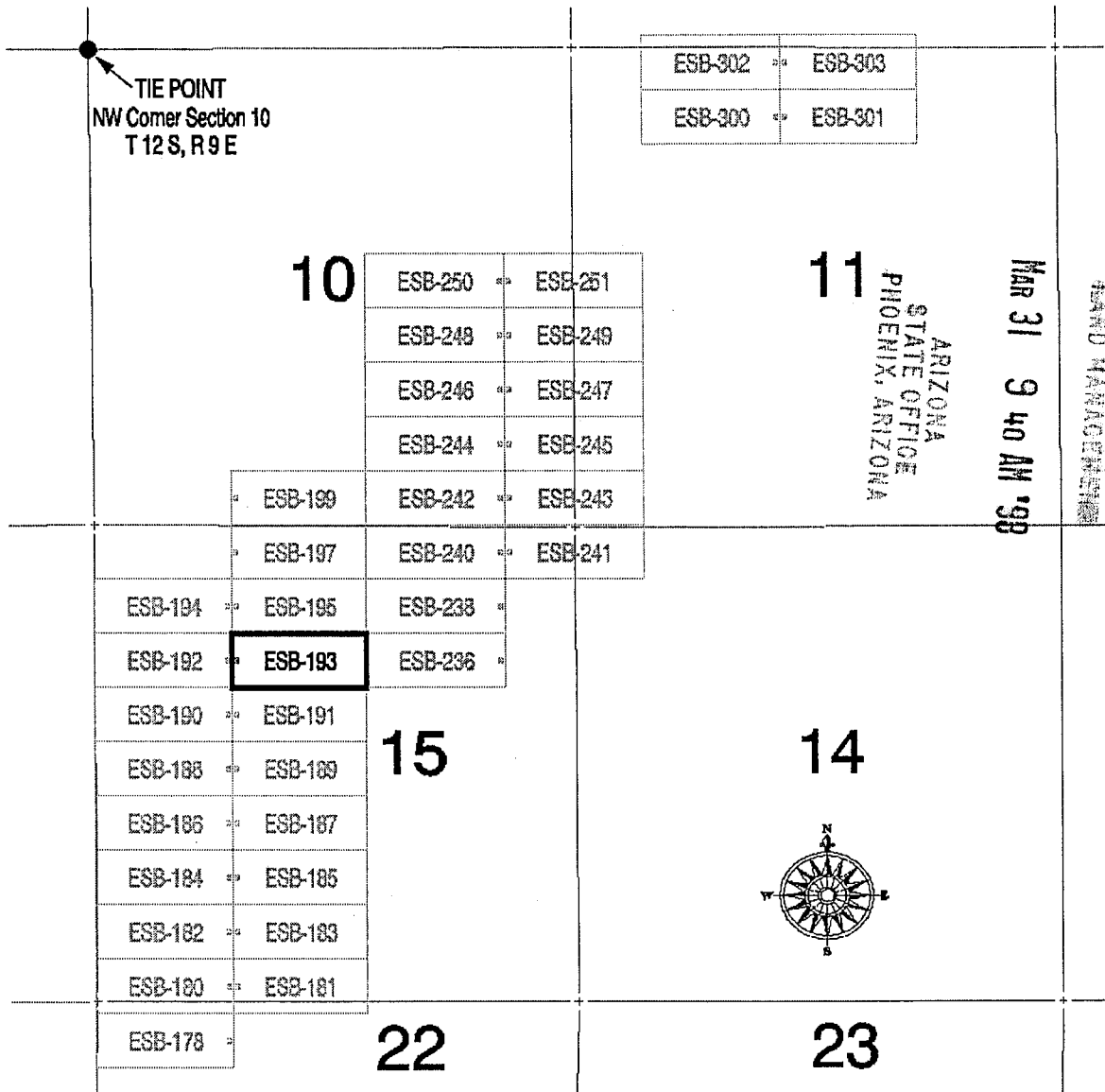
Dated this 15th day of JANUARY, 1998.

Warden S. Briscoe
(Agent for the Owner)

ARIZONA
STATE OFFICE
PHOENIX, ARIZONA
RECEIVED
LAND MANAGEMENT
BUREAU OF
MAR 31 9 39 AM '98

MAP OF THE
 ESB # 193 LODE MINING CLAIM
 LOCATED IN THE SILVER BELL MINING DISTRICT
 PIMA COUNTY, ARIZONA
 MAP SCALE: 1:24,000 OR 1 INCH = 2000 FEET

The tie point used for the claim is the surveyed NW corner of Section 10, Township 12 South, Range 9 East, G.&S.R.B.M. from which the NW corner of the claim is 6448 feet south and 1500 feet east as depicted on the map below:



MHC 349068

- Notes:
1. The claim is generally located in Section 15
 2. The claim is located in Township 12 South, Range 9 East, G.&S.R.B.M.
 3. The claim is 1500 feet in length by 600 feet in width.
 4. All claim monuments are 2 inch X 2 inch X 5 foot wooden stakes
 5. The bearing & distance between corners is as follows: Starting at the NW corner; hence 600 feet due south to the SW corner; hence 1500 feet due east to the SE corner; hence 600 feet due north to the NE corner; hence 1500 feet due west to the point of beginning, as additionally depicted on above map.

F. ANN RODRIGU RECORDER
RECORDED BY: DJL
DEPUTY RECORDER
1212 ROOE



DOCKET: 10728
PAGE: 243
NO. OF PAGES: 2
SEQUENCE: 19980050093
LOCATN 02/06/98 15:02
ENVELOPE
AMOUNT PAID \$ 9.00

W
JABA INC
2766 N COUNTRY CLUB RD
TUCSON AZ 85716

-----Space Reserved for Recorder's Stamp-----
Recording Requested by and when recorded return to: JABA (US) Inc., 2766 N. Country Club Road, Tucson, AZ 85716

CERTIFICATE OF LOCATION - LODE MINING CLAIM

TO ALL WHOM IT MAY CONCERN:

The undersigned having complied with the requirements of Title 30, United States Code, Section 28 and the local laws, customs and regulations of the State of Arizona, hereby gives notice that he (she, they) has (have) located the ESB # 194 Lode Mining Claim in the (un) surveyed Section 15, Township 12 S., Range 9 E., G.&S.R.B.M. in the Silverbell Mining District in Pima County, in the State of Arizona, on the 15th day of JANUARY, 1998.

The name and post office address of the owner is:
JABA (US) Inc., 2766 N. Country Club Road, Tucson, Arizona 85716

The claim is 1500 feet long and 600 feet wide, and 1450 feet is claimed in a West direction and 50 feet in an East direction from the location monument, at which the Notice of Location is posted, lengthwise of the claim, together with 300 feet in width on each side of the center of the claim. The general course of the lode deposit and premises is from the Westerly to the Easterly.

On the ground, each corner and end-center of the claim is marked with its appropriate number by a metal tag affixed to the post embossed with the name of the claim and its number. The description of each corner is as follows (describe corner(s), such as 4"x4" wooden post): Posts no. 1, 2, 3, 4, 5, & 6 are all 2"x2"x5' wooden posts embedded one foot in the ground. Post #1 is the Northwest Corner, Post #2 is the West End-Center, Post #3 is the Southwest Corner, Post #4 is the Southeast Corner, Post #5 is the East End-Center, and Post #6 is the Northeast Corner.

The Location Notice Monument is situated about 6148 feet South and 1450 feet East of the NW corner of Section 10, Township 12 S., Range 9 E., G.&S.R.B.M.

The claim is located in the following section(s), all or part of which are projected in:

NW 1/4 of Section 15, Township 12 S., Range 9 E., G.&S.R.B.M.
____ 1/4 of Section _____, Township _____ S., Range _____ E., G.&S.R.B.M.
____ 1/4 of Section _____, Township _____ S., Range _____ E., G.&S.R.B.M.
____ 1/4 of Section _____, Township _____ S., Range _____ E., G.&S.R.B.M.

An exact duplicate of this Notice of Location is on file for record (within 90 days of location as dated herein) with the Pima County Clerk, in whose jurisdiction this claim is located. All appropriate recording fees have been paid and maps submitted as provided in A.R.S. on lode mining filings.

Dated this 15th day of JANUARY, 1998.

Marden S. Brusoe
(Agent for the Owner)

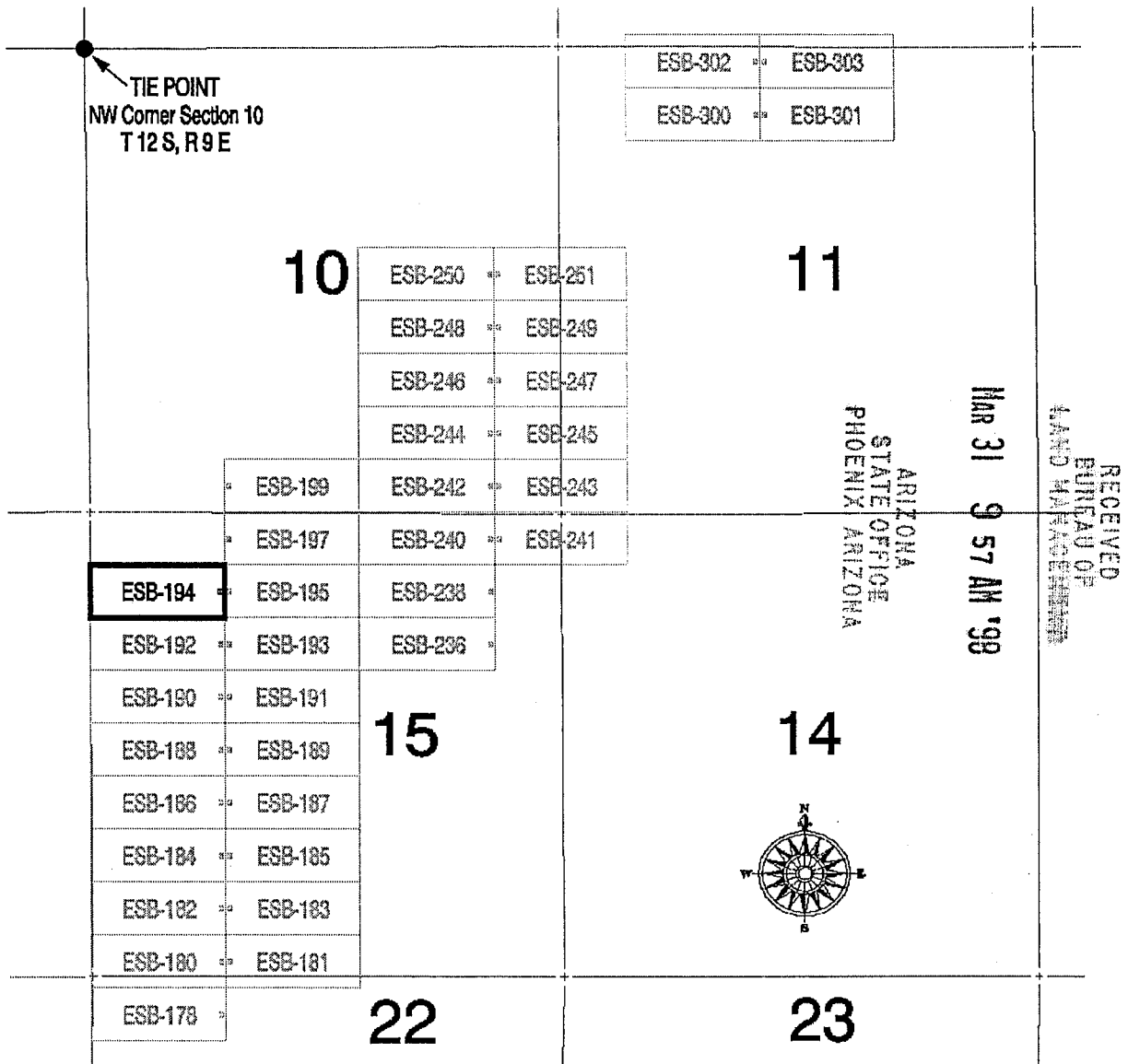
ARIZONA
STATE OFFICE
PHOENIX, ARIZONA

MAR 31 9 57 AM '98

RECEIVED
BUREAU OF
LAND MANAGEMENT

MAP OF THE
 ESB # 194 LODE MINING CLAIM
 LOCATED IN THE SILVER BELL MINING DISTRICT
 PIMA COUNTY, ARIZONA
 MAP SCALE: 1:24,000 OR 1 INCH = 2000 FEET

The tie point used for the claim is the surveyed NW corner of Section 10, Township 12 South, Range 9 East, G.&S.R.B.M. from which the NW corner of the claim is 5848 feet south and 0 feet east as depicted on the map below:



A H C 349869

- Notes:
1. The claim is generally located in Section 15
 2. The claim is located in Township 12 South, Range 9 East, G.&S.R.B.M.
 3. The claim is 1500 feet in length by 600 feet in width.
 4. All claim monuments are 2 inch X 2 inch X 5 foot wooden stakes
 5. The bearing & distance between corners is as follows: Starting at the NW corner; hence 600 feet due south to the SW corner; hence 1500 feet due east to the SE corner; hence 600 feet due north to the NE corner; hence 1500 feet due west to the point of beginning, as additionally depicted on above map.

F. ANN RODRIGUEZ RECORDER
RECORDED BY: DSL
DEPUTY RECORDER
1212 ROOE



DOCKET: 10728
PAGE: 245
NO. OF PAGES: 2
SEQUENCE: 19980050094
LOCATN 02/06/98 15:02
ENVELOPE
AMOUNT PAID \$ 9.00

W
JABA INC
2766 N COUNTRY CLUB RD
TUCSON AZ 85716

-----Space Reserved for Recorder's Stamp-----

Recording Requested by and when recorded return to: JABA (US) Inc., 2766 N. Country Club Road, Tucson, AZ 85716

CERTIFICATE OF LOCATION - LODE MINING CLAIM

TO ALL WHOM IT MAY CONCERN:

The undersigned having complied with the requirements of Title 30, United States Code, Section 28 and the local laws, customs and regulations of the State of Arizona, hereby gives notice that he (she, they) has (have) located the ESB # 195 Lode Mining Claim in the (un) surveyed Section 15, Township 12 S., Range 9 E., G.&S.R.B.M. in the Silverbell Mining District in Pima County, in the State of Arizona, on the 15th day of JANUARY, 1998.

The name and post office address of the owner is:
JABA (US) Inc., 2766 N. Country Club Road, Tucson, Arizona 85716

The claim is 1500 feet long and 600 feet wide, and 50 feet is claimed in a West direction and 1450 feet in an East direction from the location monument, at which the Notice of Location is posted, lengthwise of the claim, together with 300 feet in width on each side of the center of the claim. The general course of the lode deposit and premises is from the Westerly to the Easterly.

On the ground, each corner and end-center of the claim is marked with its appropriate number by a metal tag affixed to the post embossed with the name of the claim and its number. The description of each corner is as follows (describe corner(s), such as 4"x4" wooden post): Posts no. 1, 2, 3, 4, 5, & 6 are all 2"x2"x5' wooden posts embedded one foot in the ground. Post #1 is the Northwest Corner, Post #2 is the West End-Center, Post #3 is the Southwest Corner, Post #4 is the Southeast Corner, Post #5 is the East End-Center, and Post #6 is the Northeast Corner.

The Location Notice Monument is situated about 6148 feet South and 1550 feet East of the NW corner of Section 10, Township 12 S., Range 9 E., G.&S.R.B.M.

The claim is located in the following section(s), all or part of which are projected in:

NW 1/4 of Section 15, Township 12 S., Range 9 E., G.&S.R.B.M.
NE 1/4 of Section 15, Township 12 S., Range 9 E., G.&S.R.B.M.
____ 1/4 of Section _____, Township _____ S., Range _____ E., G.&S.R.B.M.
____ 1/4 of Section _____, Township _____ S., Range _____ E., G.&S.R.B.M.

An exact duplicate of this Notice of Location is on file for record (within 90 days of location as dated herein) with the Pima County Clerk, in whose jurisdiction this claim is located. All appropriate recording fees have been paid and maps submitted as provided in A.R.S. on lode mining filings.

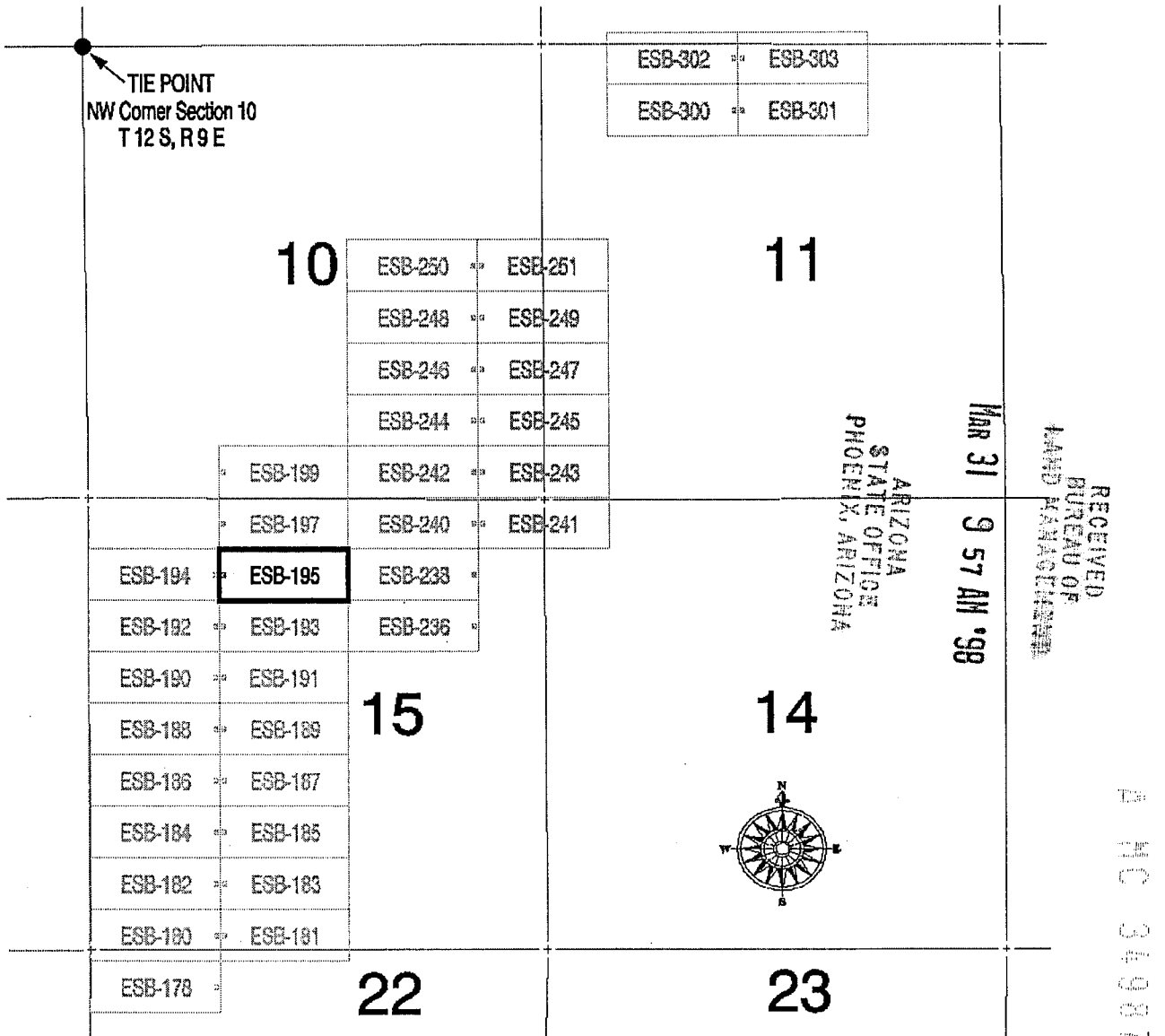
Dated this 15th day of JANUARY, 1998.

Mardel S. Brusoe
(Agent for the Owner)

RECEIVED
BUREAU OF
LAND MANAGEMENT
MAR 31 9 57 AM '98
ARIZONA
STATE OFFICE
PHOENIX, ARIZONA

MAP OF THE
 ESB # 195 LODE MINING CLAIM
 LOCATED IN THE SILVER BELL MINING DISTRICT
 PIMA COUNTY, ARIZONA
 MAP SCALE: 1:24,000 OR 1 INCH = 2000 FEET

The tie point used for the claim is the surveyed NW corner of Section 10, Township 12 South, Range 9 East, G.&S.R.B.M. from which the NW corner of the claim is 5848 feet south and 1500 feet east as depicted on the map below:



- Notes:
1. The claim is generally located in Section 15
 2. The claim is located in Township 12 South, Range 9 East, G.&S.R.B.M.
 3. The claim is 1500 feet in length by 600 feet in width.
 4. All claim monuments are 2 inch X 2 inch X 5 foot wooden stakes
 5. The bearing & distance between corners is as follows: Starting at the NW corner; hence 600 feet due south to the SW corner; hence 1500 feet due east to the SE corner; hence 600 feet due north to the NE corner; hence 1500 feet due west to the point of beginning, as additionally depicted on above map.

F. ANN RODRIGUEZ, RECORDER
RECORDED BY: DSL
DEPUTY RECORDER
1212 ROOE



DOCKET: 10728
PAGE: 247
NO. OF PAGES: 2
SEQUENCE: 19980050095
LOCATN 02/06/98 15:02
ENVELOPE
AMOUNT PAID \$ 9.00

W
JABA INC
2766 N COUNTRY CLUB RD
TUCSON AZ 85716

-----Space Reserved for Recorder's Stamp-----

Recording Requested by and when recorded return to: JABA (US) Inc., 2766 N. Country Club Road, Tucson, AZ 85716

CERTIFICATE OF LOCATION - LODE MINING CLAIM

TO ALL WHOM IT MAY CONCERN:

The undersigned having complied with the requirements of Title 30, United States Code, Section 28 and the local laws, customs and regulations of the State of Arizona, hereby gives notice that he (she, they) has (have) located the ESB # 197 Lode Mining Claim in the (un) surveyed Section 15, Township 12 S., Range 9 E., G.&S.R.B.M. in the Silverbell Mining District in Pima County, in the State of Arizona, on the 15th day of JANUARY, 1998.

The name and post office address of the owner is:
JABA (US) Inc., 2766 N. Country Club Road, Tucson, Arizona 85716

The claim is 1500 feet long and 600 feet wide, and 50 feet is claimed in a West direction and 1450 feet in an East direction from the location monument, at which the Notice of Location is posted, lengthwise of the claim, together with 300 feet in width on each side of the center of the claim. The general course of the lode deposit and premises is from the Westerly to the Easterly.

On the ground, each corner and end-center of the claim is marked with its appropriate number by a metal tag affixed to the post embossed with the name of the claim and its number. The description of each corner is as follows (describe corner(s), such as 4"x4" wooden post): Posts no. 1, 2, 3, 4, 5, & 6 are all 2"x2"x5' wooden posts embedded one foot in the ground. Post #1 is the Northwest Corner, Post #2 is the West End-Center, Post #3 is the Southwest Corner, Post #4 is the Southeast Corner, Post #5 is the East End-Center, and Post #6 is the Northeast Corner.

The Location Notice Monument is situated about 5548 feet South and 1550 feet East of the NW corner of Section 10, Township 12 S., Range 9 E., G.&S.R.B.M.

The claim is located in the following section(s), all or part of which are projected in:

NW 1/4 of Section 15, Township 12 S., Range 9 E., G.&S.R.B.M.
NE 1/4 of Section 15, Township 12 S., Range 9 E., G.&S.R.B.M.
____ 1/4 of Section _____, Township _____ S., Range _____ E., G.&S.R.B.M.
____ 1/4 of Section _____, Township _____ S., Range _____ E., G.&S.R.B.M.

An exact duplicate of this Notice of Location is on file for record (within 90 days of location as dated herein) with the Pima County Clerk, in whose jurisdiction this claim is located. All appropriate recording fees have been paid and maps submitted as provided in A.R.S. on lode mining filings.

Dated this 15th day of JANUARY, 1998.

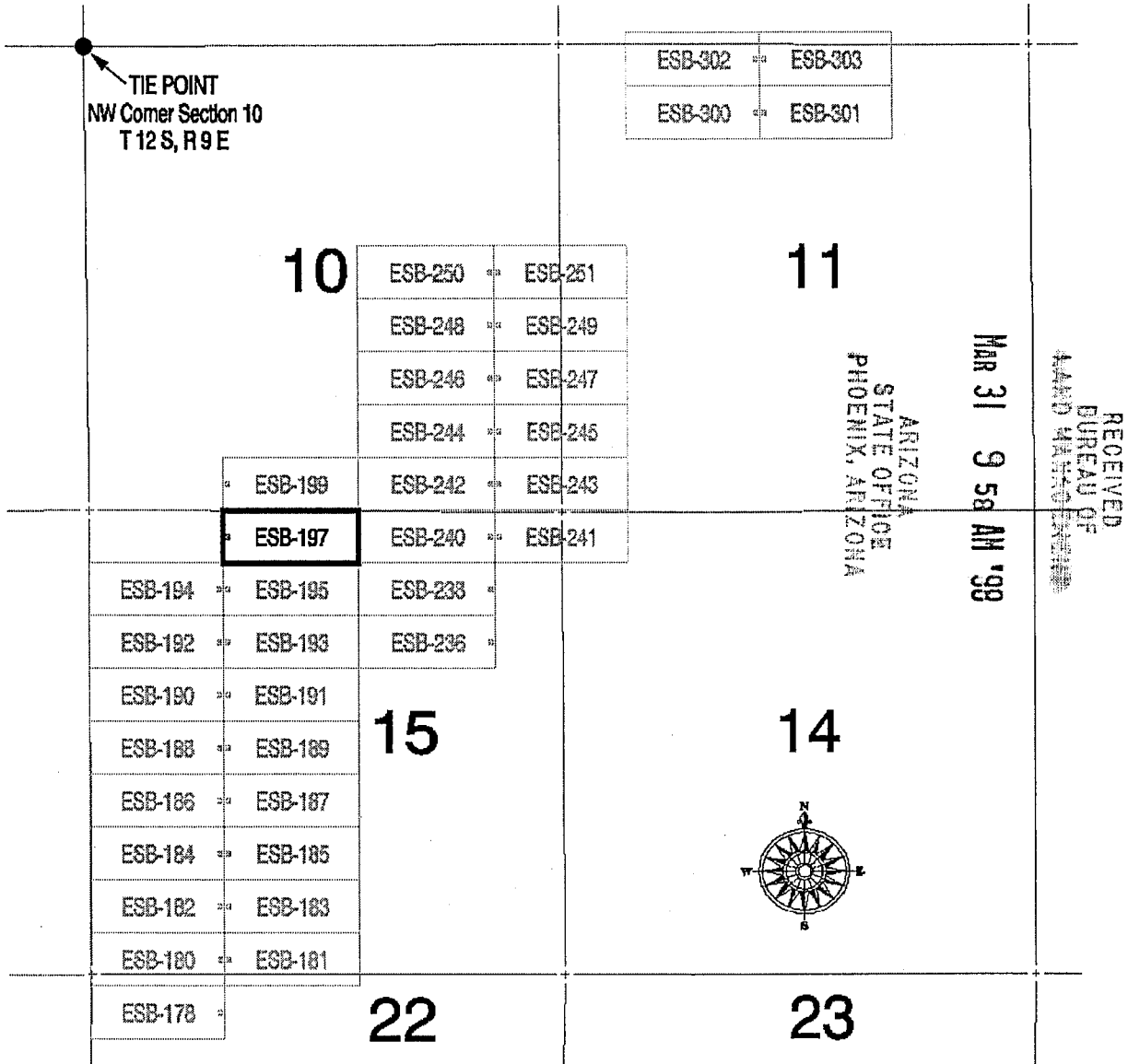
Marden S. Brewster
(Agent for the Owner)

ARIZONA
STATE OFFICE
PHOENIX, ARIZONA

RECEIVED
BUREAU OF
LAND MANAGEMENT
MAR 31 9 58 AM '98

MAP OF THE
 ESB # 197 LODE MINING CLAIM
 LOCATED IN THE SILVER BELL MINING DISTRICT
 PIMA COUNTY, ARIZONA
 MAP SCALE: 1:24,000 OR 1 INCH = 2000 FEET

The tie point used for the claim is the surveyed NW corner of Section 10, Township 12 South, Range 9 East, G.&S.R.B.M. from which the NW corner of the claim is 5248 feet south and 1500 feet east as depicted on the map below:



- Notes:
1. The claim is generally located in Section 15
 2. The claim is located in Township 12 South, Range 9 East, G.&S.R.B.M.
 3. The claim is 1500 feet in length by 600 feet in width.
 4. All claim monuments are 2 inch X 2 inch X 5 foot wooden stakes
 5. The bearing & distance between corners is as follows: Starting at the NW corner; hence 600 feet due south to the SW corner; hence 1500 feet due east to the SE corner; hence 600 feet due north to the NE corner; hence 1500 feet due west to the point of beginning, as additionally depicted on above map.

F. ANN RODRIGUEZ, RECORDER
RECORDED BY: [Signature]
DEPUTY RECORDER
1212 ROOE



DOCKET: 10728
PAGE: 249
NO. OF PAGES: 2
SEQUENCE: 19980050096
02/06/98
LOCATN 15:02
ENVELOPE
AMOUNT PAID \$ 9.00

W
JABA INC
2766 N COUNTRY CLUB RD
TUCSON AZ 85716

-----Space Reserved for Recorder's Stamp-----
Recording Requested by and when recorded return to: JABA (US) Inc., 2766 N. Country Club Road, Tucson, AZ 85716

CERTIFICATE OF LOCATION - LODE MINING CLAIM

TO ALL WHOM IT MAY CONCERN:

The undersigned having complied with the requirements of Title 30, United States Code, Section 28 and the local laws, customs and regulations of the State of Arizona, hereby gives notice that he (she, they) has (have) located the ESB # 199 Lode Mining Claim in the (un) surveyed Section 10, Township 12 S., Range 9 E., G.&S.R.B.M. in the Silverbell Mining District in Pima County, in the State of Arizona, on the 15th day of JANUARY, 1998.

The name and post office address of the owner is:
JABA (US) Inc., 2766 N. Country Club Road, Tucson, Arizona 85716

The claim is 1500 feet long and 600 feet wide, and 50 feet is claimed in a West direction and 1450 feet in an East direction from the location monument, at which the Notice of Location is posted, lengthwise of the claim, together with 300 feet in width on each side of the center of the claim. The general course of the lode deposit and premises is from the Westerly to the Easterly.

On the ground, each corner and end-center of the claim is marked with its appropriate number by a metal tag affixed to the post embossed with the name of the claim and its number. The description of each corner is as follows (describe corner(s), such as 4"x4" wooden post): Posts no. 1, 2, 3, 4, 5, & 6 are all 2"x2"x5' wooden posts embedded one foot in the ground. Post #1 is the Northwest Corner, Post #2 is the West End-Center, Post #3 is the Southwest Corner, Post #4 is the Southeast Corner, Post #5 is the East End-Center, and Post #6 is the Northeast Corner.

The Location Notice Monument is situated about 4948 feet South and 1550 feet East of the NW corner of Section 10, Township 12 S., Range 9 E., G.&S.R.B.M.

The claim is located in the following section(s), all or part of which are projected in:

SW 1/4 of Section 10, Township 12 S., Range 9 E., G.&S.R.B.M.
SE 1/4 of Section 10, Township 12 S., Range 9 E., G.&S.R.B.M.
____ 1/4 of Section _____, Township _____ S., Range _____ E., G.&S.R.B.M.
____ 1/4 of Section _____, Township _____ S., Range _____ E., G.&S.R.B.M.

An exact duplicate of this Notice of Location is on file for record (within 90 days of location as dated herein) with the Pima County Clerk, in whose jurisdiction this claim is located. All appropriate recording fees have been paid and maps submitted as provided in A.R.S. on lode mining filings.

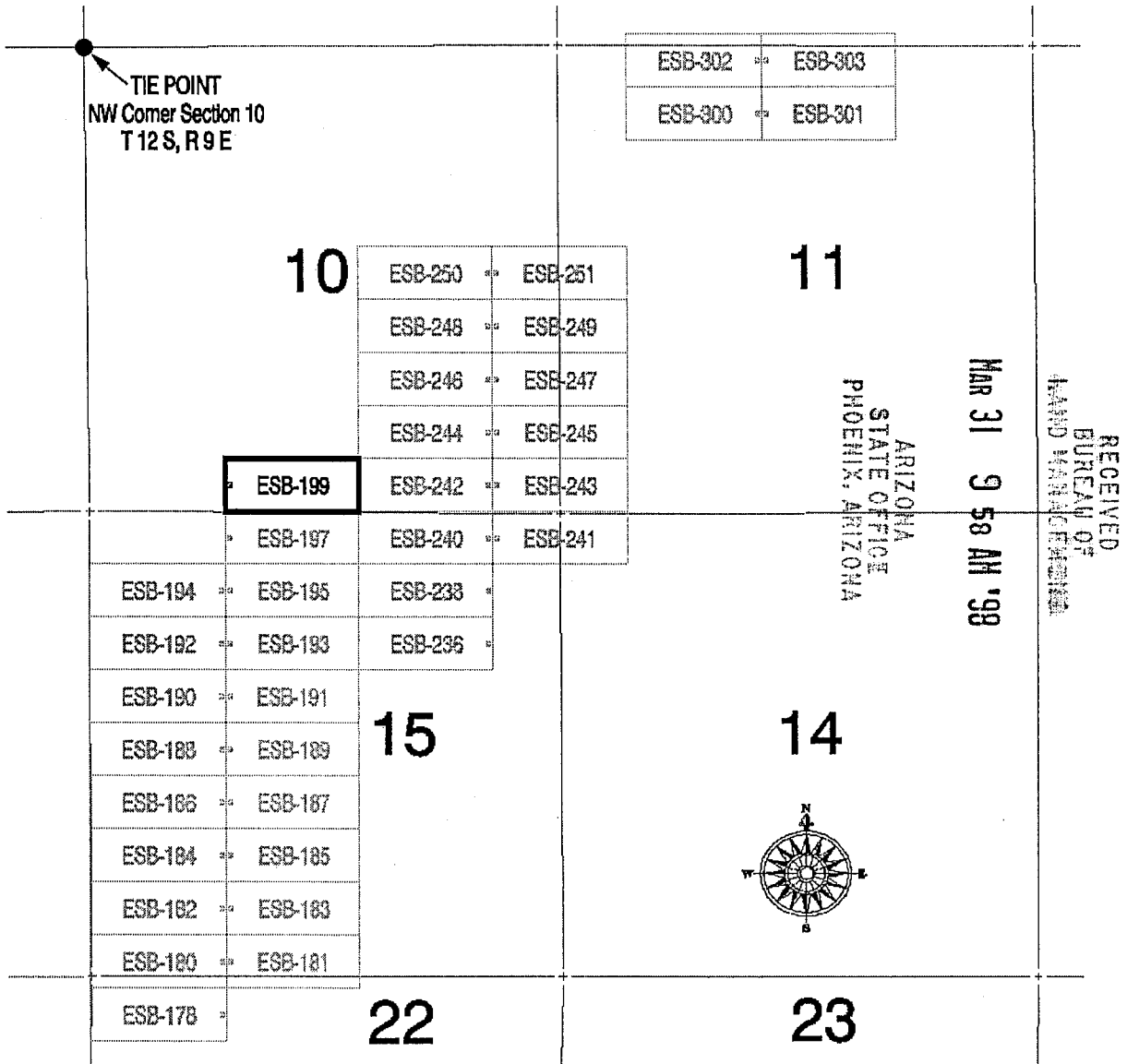
Dated this 15th day of JANUARY, 1998.

[Signature]
(Agent for the Owner)

RECEIVED
BUREAU OF
LAND MANAGEMENT
MAR 31 9 58 AM '98
ARIZONA
STATE OFFICE
PHOENIX, ARIZONA

MAP OF THE
 ESB # 199 LODE MINING CLAIM
 LOCATED IN THE SILVER BELL MINING DISTRICT
 PIMA COUNTY, ARIZONA
 MAP SCALE: 1:24,000 OR 1 INCH = 2000 FEET

The tie point used for the claim is the surveyed NW corner of Section 10, Township 12 South, Range 9 East, G.&S.R.B.M. from which the NW corner of the claim is 4648 feet south and 1500 feet east as depicted on the map below:



- Notes:
1. The claim is generally located in Section 10
 2. The claim is located in Township 12 South, Range 9 East, G.&S.R.B.M.
 3. The claim is 1500 feet in length by 600 feet in width.
 4. All claim monuments are 2 inch X 2 inch X 5 foot wooden stakes
 5. The bearing & distance between corners is as follows: Starting at the NW corner; hence 600 feet due south to the SW corner; hence 1500 feet due east to the SE corner; hence 600 feet due north to the NE corner; hence 1500 feet due west to the point of beginning, as additionally depicted on above map.

F. ANN RODRI 2, RECORDER
RECORDED BY: UJC
DEPUTY RECORDER
1212 ROOE



DOCKET: 10728
PAGE: 251
NO. OF PAGES: 2
SEQUENCE: 19980050097
02/06/98
LOCATN 15:02
ENVELOPE
AMOUNT PAID \$ 9.00

W
JABA INC
2766 N COUNTRY CLUB RD
TUCSON AZ 85716

-----Space Reserved for Recorder's Stamp-----

Recording Requested by and when recorded return to: JABA (US) Inc., 2766 N. Country Club Road, Tucson, AZ 85716

CERTIFICATE OF LOCATION - LODE MINING CLAIM

TO ALL WHOM IT MAY CONCERN:

The undersigned having complied with the requirements of Title 30, United States Code, Section 28 and the local laws, customs and regulations of the State of Arizona, hereby gives notice that he (she, they) has (have) located the ESB # 236 Lode Mining Claim in the (un) surveyed Section 15, Township 12 S., Range 9 E., G.&S.R.B.M. in the Silverbell Mining District in Pima County, in the State of Arizona, on the 15th day of JANUARY, 1998.

The name and post office address of the owner is:
JABA (US) Inc., 2766 N. Country Club Road, Tucson, Arizona 85716

The claim is 1500 feet long and 600 feet wide, and 1450 feet is claimed in a West direction and 50 feet in an East direction from the location monument, at which the Notice of Location is posted, lengthwise of the claim, together with 300 feet in width on each side of the center of the claim. The general course of the lode deposit and premises is from the Westerly to the Easterly.

On the ground, each corner and end-center of the claim is marked with its appropriate number by a metal tag affixed to the post embossed with the name of the claim and its number. The description of each corner is as follows (describe corner(s), such as 4"x4" wooden post): Posts no. 1, 2, 3, 4, 5, & 6 are all 2"x2"x5' wooden posts embedded one foot in the ground. Post #1 is the Northwest Corner, Post #2 is the West End-Center, Post #3 is the Southwest Corner, Post #4 is the Southeast Corner, Post #5 is the East End-Center, and Post #6 is the Northeast Corner.

The Location Notice Monument is situated about 6448 feet South and 4450 feet East of the NW corner of Section 10, Township 12 S., Range 9 E., G.&S.R.B.M.

The claim is located in the following section(s), all or part of which are projected in:

NE 1/4 of Section 15, Township 12 S., Range 9 E., G.&S.R.B.M.
____ 1/4 of Section _____, Township _____ S., Range _____ E., G.&S.R.B.M.
____ 1/4 of Section _____, Township _____ S., Range _____ E., G.&S.R.B.M.
____ 1/4 of Section _____, Township _____ S., Range _____ E., G.&S.R.B.M.

An exact duplicate of this Notice of Location is on file for record (within 90 days of location as dated herein) with the Pima County Clerk, in whose jurisdiction this claim is located. All appropriate recording fees have been paid and maps submitted as provided in A.R.S. on lode mining filings.

Dated this 15th day of JANUARY, 1998.

Marden S. Bruce
(Agent for the Owner)

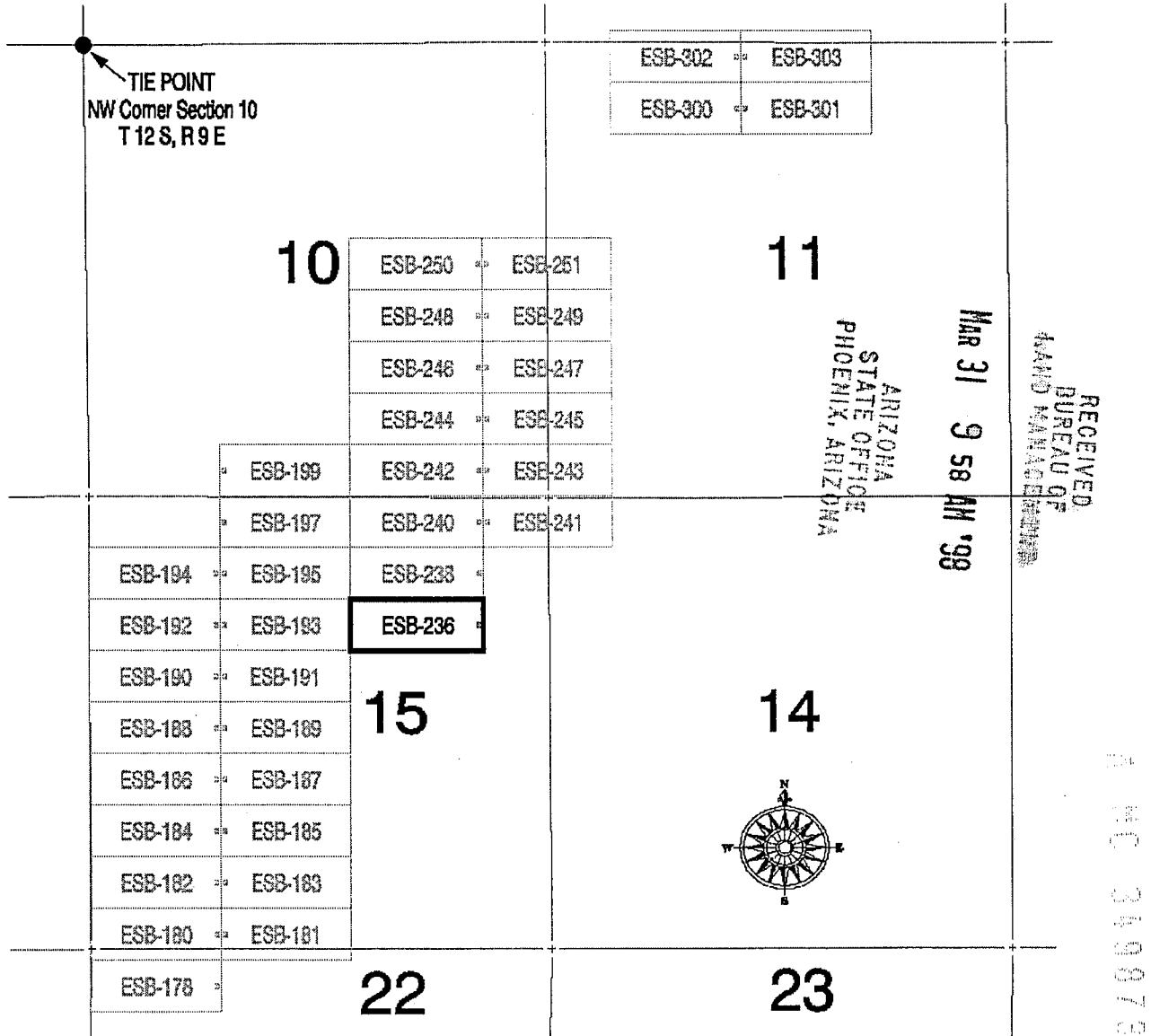
ARIZONA
STATE OFFICE
PHOENIX, ARIZONA

RECEIVED
BUREAU OF
LAND MANAGEMENT
MAR 31 9 58 AM '98

349873

MAP OF THE
 ESB # 236 LODE MINING CLAIM
 LOCATED IN THE SILVER BELL MINING DISTRICT
 PIMA COUNTY, ARIZONA
 MAP SCALE: 1:24,000 OR 1 INCH = 2000 FEET

The tie point used for the claim is the surveyed NW corner of Section 10, Township 12 South, Range 9 East, G.&S.R.B.M. from which the NW corner of the claim is 6448 feet south and 3000 feet east as depicted on the map below:



- Notes:
1. The claim is generally located in Section 15
 2. The claim is located in Township 12 South, Range 9 East, G.&S.R.B.M.
 3. The claim is 1500 feet in length by 600 feet in width.
 4. All claim monuments are 2 inch X 2 inch X 5 foot wooden stakes
 5. The bearing & distance between corners is as follows: Starting at the NW corner; hence 600 feet due south to the SW corner; hence 1500 feet due east to the SE corner; hence 600 feet due north to the NE corner; hence 1500 feet due west to the point of beginning, as additionally depicted on above map.

F. ANN RODRIGUEZ RECORDER
RECORDED BY: [Signature]
DEPUTY RECORDER
1212 ROOE



DOCKET: 10728
PAGE: 253
NO. OF PAGES: 2
SEQUENCE: 19980050098
LOCATN 02/06/98 15:02
ENVELOPE
AMOUNT PAID \$ 9.00

W
JABA INC
2766 N COUNTRY CLUB RD
TUCSON AZ 85716

-----Space Reserved for Recorder's Stamp-----
Recording Requested by and when recorded return to: JABA (US) Inc., 2766 N. Country Club Road, Tucson, AZ 85716

CERTIFICATE OF LOCATION - LODE MINING CLAIM

TO ALL WHOM IT MAY CONCERN:

The undersigned having complied with the requirements of Title 30, United States Code, Section 28 and the local laws, customs and regulations of the State of Arizona, hereby gives notice that he (she, they) has (have) located the ESB # 238 Lode Mining Claim in the (un) surveyed Section 15, Township 12 S., Range 9 E., G.&S.R.B.M. in the Silverbell Mining District in Pima County, in the State of Arizona, on the 15th day of JANUARY, 1998.

The name and post office address of the owner is:
JABA (US) Inc., 2766 N. Country Club Road, Tucson, Arizona 85716

The claim is 1500 feet long and 600 feet wide, and 1450 feet is claimed in a West direction and 50 feet in an East direction from the location monument, at which the Notice of Location is posted, lengthwise of the claim, together with 300 feet in width on each side of the center of the claim. The general course of the lode deposit and premises is from the Westerly to the Easterly.

On the ground, each corner and end-center of the claim is marked with its appropriate number by a metal tag affixed to the post embossed with the name of the claim and its number. The description of each corner is as follows (describe corner(s), such as 4"x4" wooden post): Posts no. 1, 2, 3, 4, 5, & 6 are all 2"x2"x5' wooden posts embedded one foot in the ground. Post #1 is the Northwest Corner, Post #2 is the West End-Center, Post #3 is the Southwest Corner, Post #4 is the Southeast Corner, Post #5 is the East End-Center, and Post #6 is the Northeast Corner.

The Location Notice Monument is situated about 6148 feet South and 4450 feet East of the NW corner of Section 10, Township 12 S., Range 9 E., G.&S.R.B.M.

The claim is located in the following section(s), all or part of which are projected in:

NE 1/4 of Section 15, Township 12 S., Range 9 E., G.&S.R.B.M.
____ 1/4 of Section _____, Township _____ S., Range _____ E., G.&S.R.B.M.
____ 1/4 of Section _____, Township _____ S., Range _____ E., G.&S.R.B.M.
____ 1/4 of Section _____, Township _____ S., Range _____ E., G.&S.R.B.M.

An exact duplicate of this Notice of Location is on file for record (within 90 days of location as dated herein) with the Pima County Clerk, in whose jurisdiction this claim is located. All appropriate recording fees have been paid and maps submitted as provided in A.R.S. on lode mining filings.

Dated this 15th day of JANUARY, 1998.

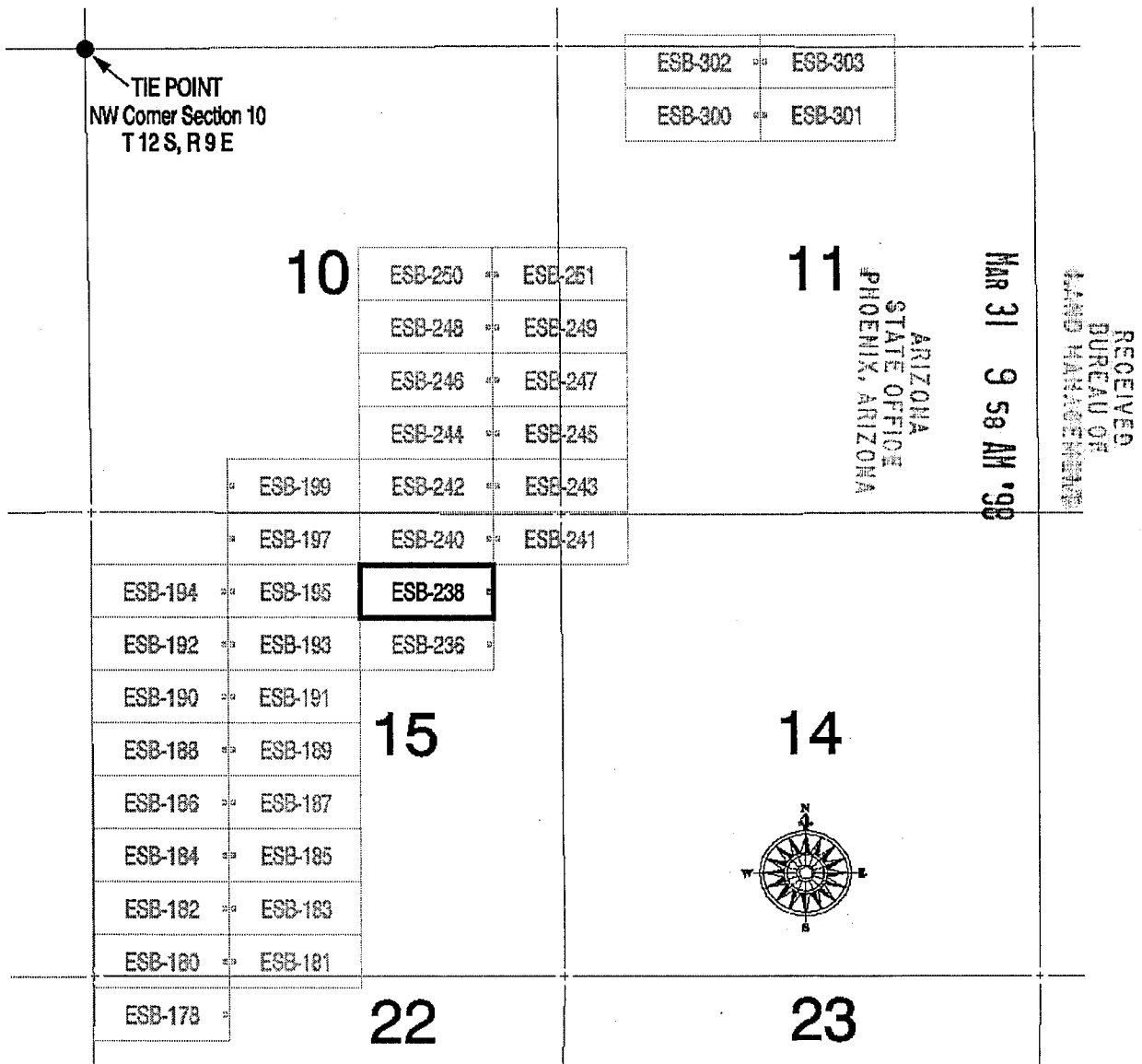
[Signature]
(Agent for the Owner)

RECEIVED
BUREAU OF
LAND MANAGEMENT
ARIZONA
STATE OFFICE
PHOENIX, ARIZONA
MAR 31 9 58 AM '98

MC 349874

MAP OF THE
 ESB # 238 LODE MINING CLAIM
 LOCATED IN THE SILVER BELL MINING DISTRICT
 PIMA COUNTY, ARIZONA
 MAP SCALE: 1:24,000 OR 1 INCH = 2000 FEET

The tie point used for the claim is the surveyed NW corner of Section 10, Township 12 South, Range 9 East, G.&S.R.B.M. from which the NW corner of the claim is 5848 feet south and 3000 feet east as depicted on the map below:



- Notes:
1. The claim is generally located in Section 15
 2. The claim is located in Township 12 South, Range 9 East, G.&S.R.B.M.
 3. The claim is 1500 feet in length by 600 feet in width.
 4. All claim monuments are 2 inch X 2 inch X 5 foot wooden stakes
 5. The bearing & distance between corners is as follows: Starting at the NW corner; hence 600 feet due south to the SW corner; hence 1500 feet due east to the SE corner; hence 600 feet due north to the NE corner; hence 1500 feet due west to the point of beginning, as additionally depicted on above map.

F. ANN RODRIGUEZ, RECORDER
RECORDED BY: JSC
DEPUTY RECORDER
1212 ROOE



DOCKET: 10728
PAGE: 255
NO. OF PAGES: 2
SEQUENCE: 19980050099
02/06/98
LOCATN 15:02
ENVELOPE
AMOUNT PAID \$ 9.00

W
JABA INC
2766 N COUNTRY CLUB RD
TUCSON AZ 85716

-----Space Reserved for Recorder's Stamp-----
Recording Requested by and when recorded return to: JABA (US) Inc., 2766 N. Country Club Road, Tucson, AZ 85716

CERTIFICATE OF LOCATION - LODE MINING CLAIM

TO ALL WHOM IT MAY CONCERN:

The undersigned having complied with the requirements of Title 30, United States Code, Section 28 and the local laws, customs and regulations of the State of Arizona, hereby gives notice that he (she, they) has (have) located the ESB # 240 Lode Mining Claim in the (un) surveyed Section 15, Township 12 S., Range 9 E., G.&S.R.B.M. in the Silverbell Mining District in Pima County, in the State of Arizona, on the 15th day of JANUARY, 1998.

The name and post office address of the owner is:
JABA (US) Inc., 2766 N. Country Club Road, Tucson, Arizona 85716

The claim is 1500 feet long and 600 feet wide, and 1450 feet is claimed in a West direction and 50 feet in an East direction from the location monument, at which the Notice of Location is posted, lengthwise of the claim, together with 300 feet in width on each side of the center of the claim. The general course of the lode deposit and premises is from the Westerly to the Easterly.

On the ground, each corner and end-center of the claim is marked with its appropriate number by a metal tag affixed to the post embossed with the name of the claim and its number. The description of each corner is as follows (describe corner(s), such as 4"x4" wooden post): Posts no. 1, 2, 3, 4, 5, & 6 are all 2"x2"x5' wooden posts embedded one foot in the ground. Post #1 is the Northwest Corner, Post #2 is the West End-Center, Post #3 is the Southwest Corner, Post #4 is the Southeast Corner, Post #5 is the East End-Center, and Post #6 is the Northeast Corner.

The Location Notice Monument is situated about 5548 feet South and 4450 feet East of the NW corner of Section 10, Township 12 S., Range 9 E., G.&S.R.B.M.

The claim is located in the following section(s), all or part of which are projected in:

NE 1/4 of Section 15, Township 12 S., Range 9 E., G.&S.R.B.M.
____ 1/4 of Section _____, Township _____ S., Range _____ E., G.&S.R.B.M.
____ 1/4 of Section _____, Township _____ S., Range _____ E., G.&S.R.B.M.
____ 1/4 of Section _____, Township _____ S., Range _____ E., G.&S.R.B.M.

An exact duplicate of this Notice of Location is on file for record (within 90 days of location as dated herein) with the Pima County Clerk, in whose jurisdiction this claim is located. All appropriate recording fees have been paid and maps submitted as provided in A.R.S. on lode mining filings.

Dated this 15th day of JANUARY, 1998.

[Signature]
(Agent for the Owner)

ARIZONA
STATE OFFICE
PHOENIX, ARIZONA

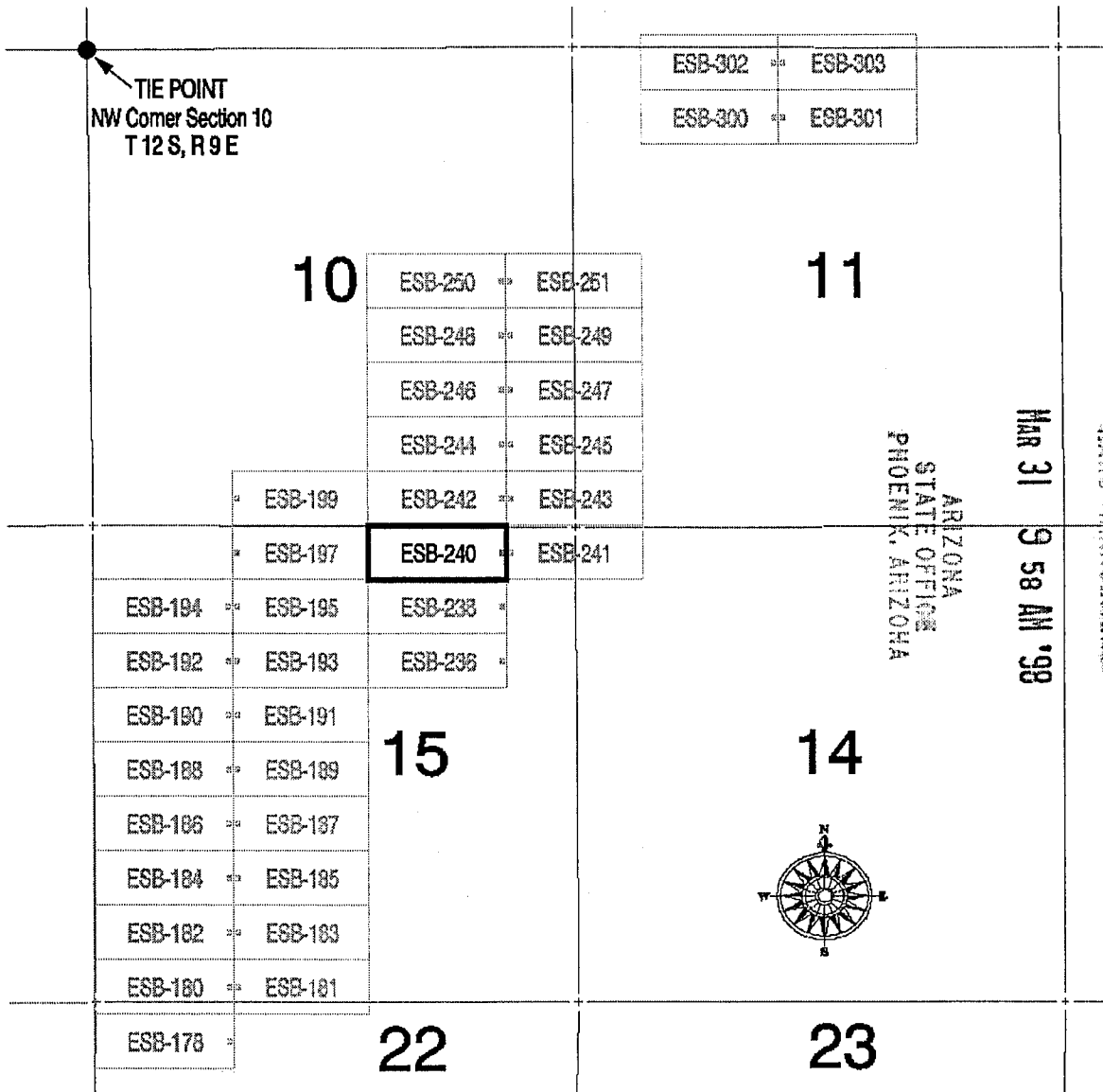
MAR 31 9 58 AM '98

RECEIVED
BUREAU OF
LAND MANAGEMENT

349875

MAP OF THE
 ESB # 240 LODE MINING CLAIM
 LOCATED IN THE SILVER BELL MINING DISTRICT
 PIMA COUNTY, ARIZONA
 MAP SCALE: 1:24,000 OR 1 INCH = 2000 FEET

The tie point used for the claim is the surveyed NW corner of Section 10, Township 12 South, Range 9 East, G.&S.R.B.M. from which the NW corner of the claim is 5248 feet south and 3000 feet east as depicted on the map below:



- Notes:
1. The claim is generally located in Section 15
 2. The claim is located in Township 12 South, Range 9 East, G.&S.R.B.M.
 3. The claim is 1500 feet in length by 600 feet in width.
 4. All claim monuments are 2 inch X 2 inch X 5 foot wooden stakes
 5. The bearing & distance between corners is as follows: Starting at the NW corner; hence 600 feet due south to the SW corner; hence 1500 feet due east to the SE corner; hence 600 feet due north to the NE corner; hence 1500 feet due west to the point of beginning, as additionally depicted on above map.

F. ANN RODRIGL, RECORDER
RECORDED BY: DSC
DEPUTY RECORDER
1212 ROOE



DOCKET: 10728
PAGE: 257
NO. OF PAGES: 2
SEQUENCE: 19980050100
02/06/98
LOCATN 15:02
ENVELOPE
AMOUNT PAID \$ 9.00

W
JABA INC
2766 N COUNTRY CLUB RD
TUCSON AZ 85716

-----Space Reserved for Recorder's Stamp-----
Recording Requested by and when recorded return to: JABA (US) Inc., 2766 N. Country Club Road, Tucson, AZ 85716

CERTIFICATE OF LOCATION - LODE MINING CLAIM

TO ALL WHOM IT MAY CONCERN:

The undersigned having complied with the requirements of Title 30, United States Code, Section 28 and the local laws, customs and regulations of the State of Arizona, hereby gives notice that he (she, they) has (have) located the ESB # 241 Lode Mining Claim in the (un) surveyed Section 15, Township 12 S., Range 9 E., G.&S.R.B.M. in the Silverbell Mining District in Pima County, in the State of Arizona, on the 15th day of JANUARY, 1998.

The name and post office address of the owner is:
JABA (US) Inc., 2766 N. Country Club Road, Tucson, Arizona 85716

The claim is 1500 feet long and 600 feet wide, and 50 feet is claimed in a West direction and 1450 feet in an East direction from the location monument, at which the Notice of Location is posted, lengthwise of the claim, together with 300 feet in width on each side of the center of the claim. The general course of the lode deposit and premises is from the Westerly to the Easterly.

On the ground, each corner and end-center of the claim is marked with its appropriate number by a metal tag affixed to the post embossed with the name of the claim and its number. The description of each corner is as follows (describe corner(s), such as 4"x4" wooden post): Posts no. 1, 2, 3, 4, 5, & 6 are all 2"x2"x5' wooden posts embedded one foot in the ground. Post #1 is the Northwest Corner, Post #2 is the West End-Center, Post #3 is the Southwest Corner, Post #4 is the Southeast Corner, Post #5 is the East End-Center, and Post #6 is the Northeast Corner.


The Location Notice Monument is situated about 5548 feet South and 4550 feet East of the NW corner of Section 10, Township 12 S., Range 9 E., G.&S.R.B.M.

The claim is located in the following section(s), all or part of which are projected in:

NE 1/4 of Section 15, Township 12 S., Range 9 E., G.&S.R.B.M.
NW 1/4 of Section 14, Township 12 S., Range 9 E., G.&S.R.B.M.
____ 1/4 of Section _____, Township _____ S., Range _____ E., G.&S.R.B.M.
____ 1/4 of Section _____, Township _____ S., Range _____ E., G.&S.R.B.M.

An exact duplicate of this Notice of Location is on file for record (within 90 days of location as dated herein) with the Pima County Clerk, in whose jurisdiction this claim is located. All appropriate recording fees have been paid and maps submitted as provided in A.R.S. on lode mining filings.

Dated this 15th day of JANUARY, 1998.

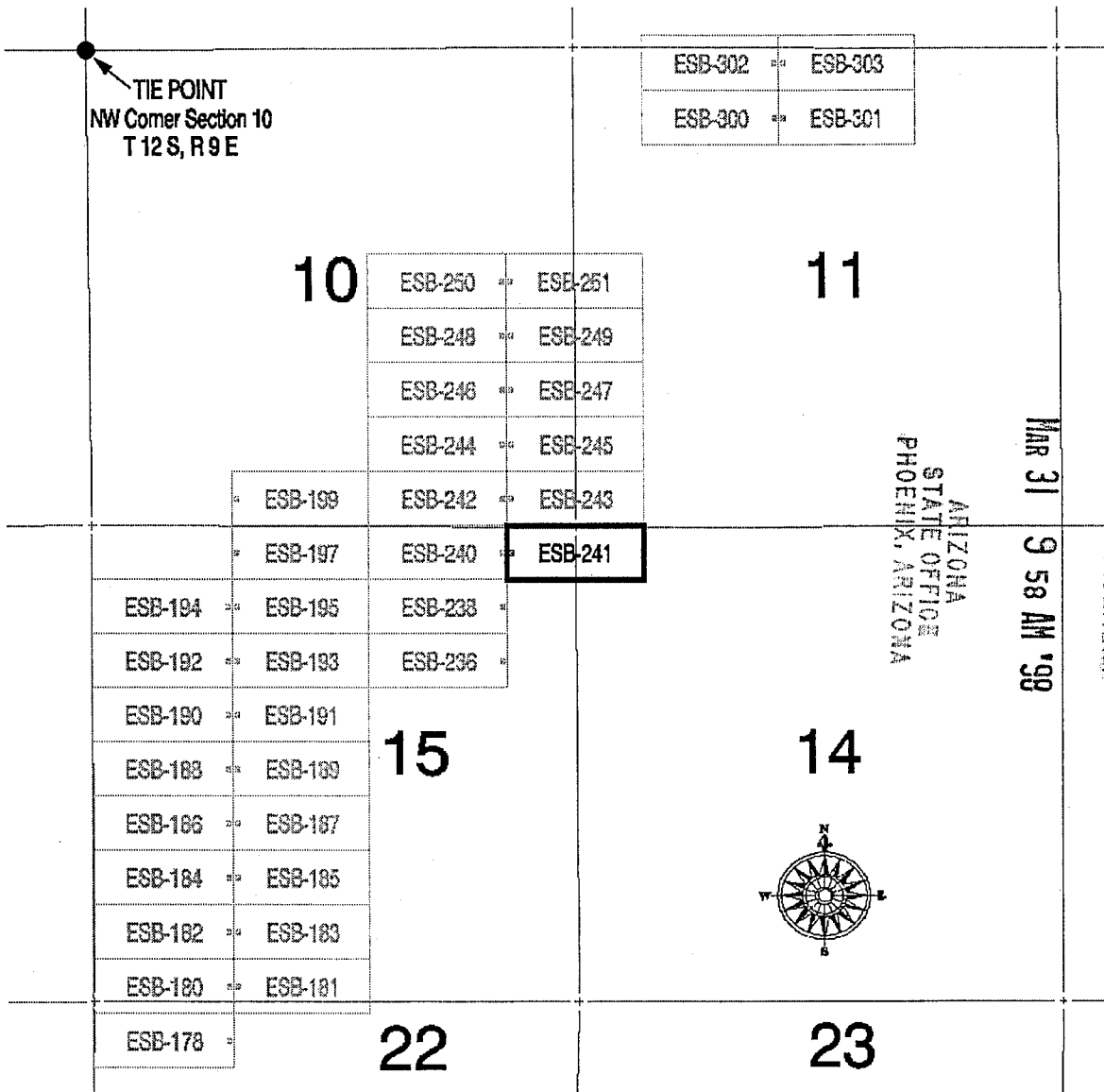

(Agent for the Owner)

RECEIVED
BUREAU OF
LAND MANAGEMENT
MAR 31 9 58 AM '98
ARIZONA
STATE OFFICE
PHOENIX, ARIZONA

A
MC
349876

MAP OF THE
 ESB # 241 LODE MINING CLAIM
 LOCATED IN THE SILVER BELL MINING DISTRICT
 PIMA COUNTY, ARIZONA
 MAP SCALE: 1:24,000 OR 1 INCH = 2000 FEET

The tie point used for the claim is the surveyed NW corner of Section 10, Township 12 South, Range 9 East, G.&S.R.B.M. from which the NW corner of the claim is 5248 feet south and 4500 feet east as depicted on the map below:



- Notes:
1. The claim is generally located in Section 15
 2. The claim is located in Township 12 South, Range 9 East, G.&S.R.B.M.
 3. The claim is 1500 feet in length by 600 feet in width.
 4. All claim monuments are 2 inch X 2 inch X 5 foot wooden stakes
 5. The bearing & distance between corners is as follows: Starting at the NW corner; hence 600 feet due south to the SW corner; hence 1500 feet due east to the SE corner; hence 600 feet due north to the NE corner; hence 1500 feet due west to the point of beginning, as additionally depicted on above map.

F. ANN RODRIGUEZ, RECORDER
RECORDED BY: [Signature]
DEPUTY RECORDER
1212 ROOE



DOCKET: 10728
PAGE: 259
NO. OF PAGES: 2
SEQUENCE: 19980050101
02/06/98
LOCATN 15:02
ENVELOPE
AMOUNT PAID \$ 9.00

W
JABA INC
2766 N COUNTRY CLUB RD
TUCSON AZ 85716

-----Space Reserved for Recorder's Stamp-----
Recording Requested by and when recorded return to: JABA (US) Inc., 2766 N. Country Club Road, Tucson, AZ 85716

CERTIFICATE OF LOCATION - LODE MINING CLAIM

TO ALL WHOM IT MAY CONCERN:

The undersigned having complied with the requirements of Title 30, United States Code, Section 28 and the local laws, customs and regulations of the State of Arizona, hereby gives notice that he (she, they) has (have) located the ESB # 242 Lode Mining Claim in the (un) surveyed Section 10, Township 12 S., Range 9 E., G.&S.R.B.M. in the Silverbell Mining District in Pima County, in the State of Arizona, on the 15th day of JANUARY, 1998.

The name and post office address of the owner is:
JABA (US) Inc., 2766 N. Country Club Road, Tucson, Arizona 85716

The claim is 1500 feet long and 600 feet wide, and 1450 feet is claimed in a West direction and 50 feet in an East direction from the location monument, at which the Notice of Location is posted, lengthwise of the claim, together with 300 feet in width on each side of the center of the claim. The general course of the lode deposit and premises is from the Westerly to the Easterly.

On the ground, each corner and end-center of the claim is marked with its appropriate number by a metal tag affixed to the post embossed with the name of the claim and its number. The description of each corner is as follows (describe corner(s), such as 4"x4" wooden post): Posts no. 1, 2, 3, 4, 5, & 6 are all 2"x2"x5' wooden posts embedded one foot in the ground. Post #1 is the Northwest Corner, Post #2 is the West End-Center, Post #3 is the Southwest Corner, Post #4 is the Southeast Corner, Post #5 is the East End-Center, and Post #6 is the Northeast Corner.

The Location Notice Monument is situated about 4948 feet South and 4450 feet East of the NW corner of Section 10, Township 12 S., Range 9 E., G.&S.R.B.M.

The claim is located in the following section(s), all or part of which are projected in:

SE 1/4 of Section 10, Township 12 S., Range 9 E., G.&S.R.B.M.
____ 1/4 of Section _____, Township _____ S., Range _____ E., G.&S.R.B.M.
____ 1/4 of Section _____, Township _____ S., Range _____ E., G.&S.R.B.M.
____ 1/4 of Section _____, Township _____ S., Range _____ E., G.&S.R.B.M.

An exact duplicate of this Notice of Location is on file for record (within 90 days of location as dated herein) with the Pima County Clerk, in whose jurisdiction this claim is located. All appropriate recording fees have been paid and maps submitted as provided in A.R.S. on lode mining filings.

Dated this 15th day of JANUARY, 1998.

[Signature]
(Agent for the Owner)

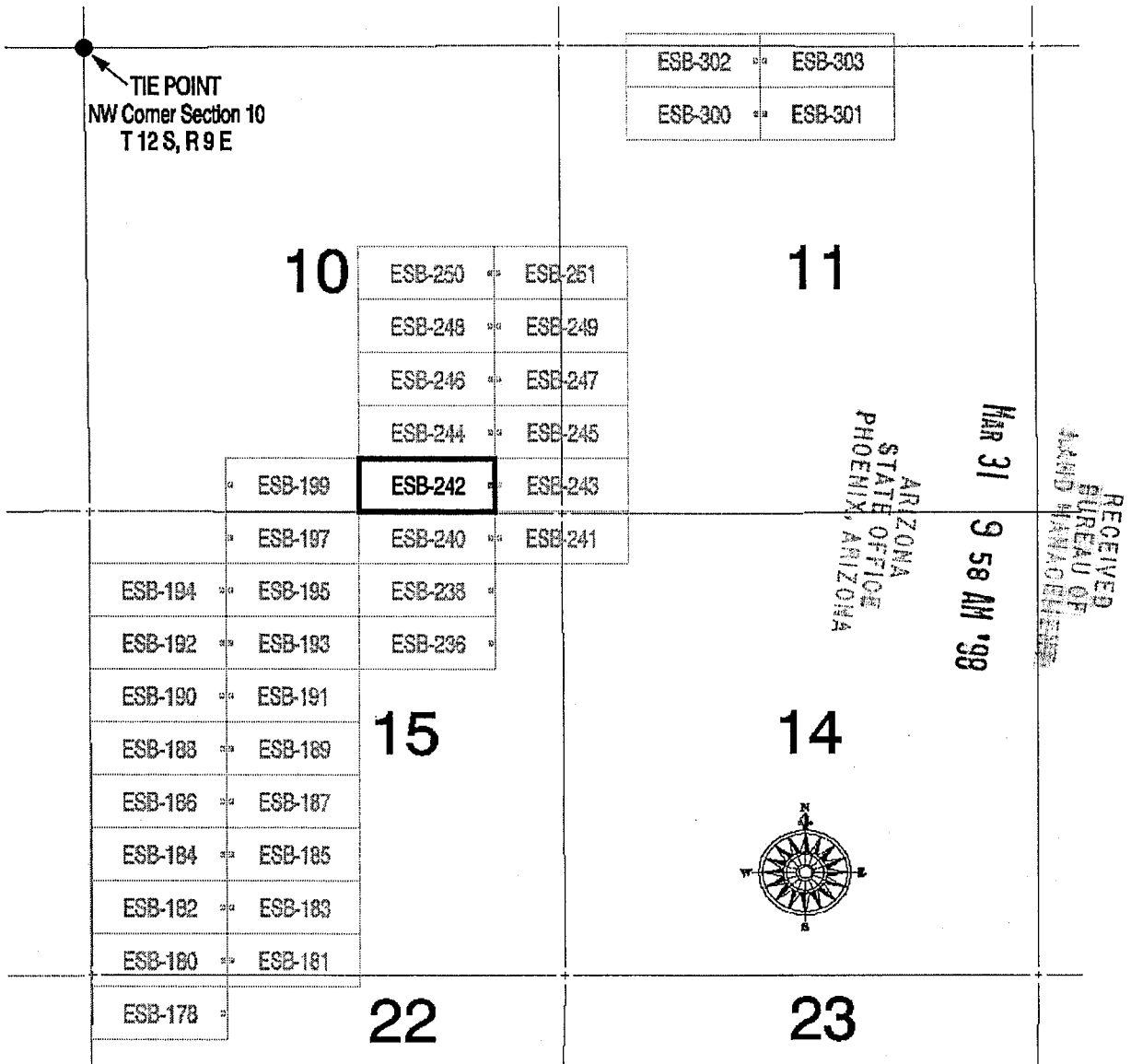
ARIZONA
STATE OFFICE
PHOENIX, ARIZONA

RECEIVED
BUREAU OF
LAND MANAGEMENT
MAR 31 9 58 AM '98

HC 349877

MAP OF THE
 ESB # 242 LODE MINING CLAIM
 LOCATED IN THE SILVER BELL MINING DISTRICT
 PIMA COUNTY, ARIZONA
 MAP SCALE: 1:24,000 OR 1 INCH = 2000 FEET

The tie point used for the claim is the surveyed NW corner of Section 10, Township 12 South, Range 9 East, G.&S.R.B.M. from which the NW corner of the claim is 4648 feet south and 3000 feet east as depicted on the map below:



- Notes:
1. The claim is generally located in Section 10
 2. The claim is located in Township 12 South, Range 9 East, G.&S.R.B.M.
 3. The claim is 1500 feet in length by 600 feet in width.
 4. All claim monuments are 2 inch X 2 inch X 5 foot wooden stakes
 5. The bearing & distance between corners is as follows: Starting at the NW corner; hence 600 feet due south to the SW corner; hence 1500 feet due east to the SE corner; hence 600 feet due north to the NE corner; hence 1500 feet due west to the point of beginning, as additionally depicted on above map.

F. ANN RODRIGUEZ, RECORDER
RECORDED BY: [Signature]
DEPUTY RECORDER
1212 ROOE



DOCKET: 10728
PAGE: 261
NO. OF PAGES: 2
SEQUENCE: 19980050102
02/06/98
LOCATN 15:02
ENVELOPE
AMOUNT PAID \$ 9.00

W
JABA INC
2766 N COUNTRY CLUB RD
TUCSON AZ 85716

-----Space Reserved for Recorder's Stamp-----
Recording Requested by and when recorded return to: JABA (US) Inc., 2766 N. Country Club Road, Tucson, AZ 85716

CERTIFICATE OF LOCATION - LODE MINING CLAIM

TO ALL WHOM IT MAY CONCERN:

The undersigned having complied with the requirements of Title 30, United States Code, Section 28 and the local laws, customs and regulations of the State of Arizona, hereby gives notice that he (she, they) has (have) located the ESB # 243 Lode Mining Claim in the (un) surveyed Section 10, Township 12 S., Range 9 E., G.&S.R.B.M. in the Silverbell Mining District in Pima County, in the State of Arizona, on the 15th day of JANUARY, 1998.

The name and post office address of the owner is:
JABA (US) Inc., 2766 N. Country Club Road, Tucson, Arizona 85716

The claim is 1500 feet long and 600 feet wide, and 50 feet is claimed in a West direction and 1450 feet in an East direction from the location monument, at which the Notice of Location is posted, lengthwise of the claim, together with 300 feet in width on each side of the center of the claim. The general course of the lode deposit and premises is from the Westerly to the Easterly.

On the ground, each corner and end-center of the claim is marked with its appropriate number by a metal tag affixed to the post embossed with the name of the claim and its number. The description of each corner is as follows (describe corner(s), such as 4"x4" wooden post): Posts no. 1, 2, 3, 4, 5, & 6 are all 2"x2"x5' wooden posts embedded one foot in the ground. Post #1 is the Northwest Corner, Post #2 is the West End-Center, Post #3 is the Southwest Corner, Post #4 is the Southeast Corner, Post #5 is the East End-Center, and Post #6 is the Northeast Corner.

The Location Notice Monument is situated about 4948 feet South and 4550 feet East of the NW corner of Section 10, Township 12 S., Range 9 E., G.&S.R.B.M.

The claim is located in the following section(s), all or part of which are projected in:

SE 1/4 of Section 10, Township 12 S., Range 9 E., G.&S.R.B.M.
SW 1/4 of Section 11, Township 12 S., Range 9 E., G.&S.R.B.M.
____ 1/4 of Section _____, Township _____ S., Range _____ E., G.&S.R.B.M.
____ 1/4 of Section _____, Township _____ S., Range _____ E., G.&S.R.B.M.

An exact duplicate of this Notice of Location is on file for record (within 90 days of location as dated herein) with the Pima County Clerk, in whose jurisdiction this claim is located. All appropriate recording fees have been paid and maps submitted as provided in A.R.S. on lode mining filings.

Dated this 15th day of JANUARY, 1998.

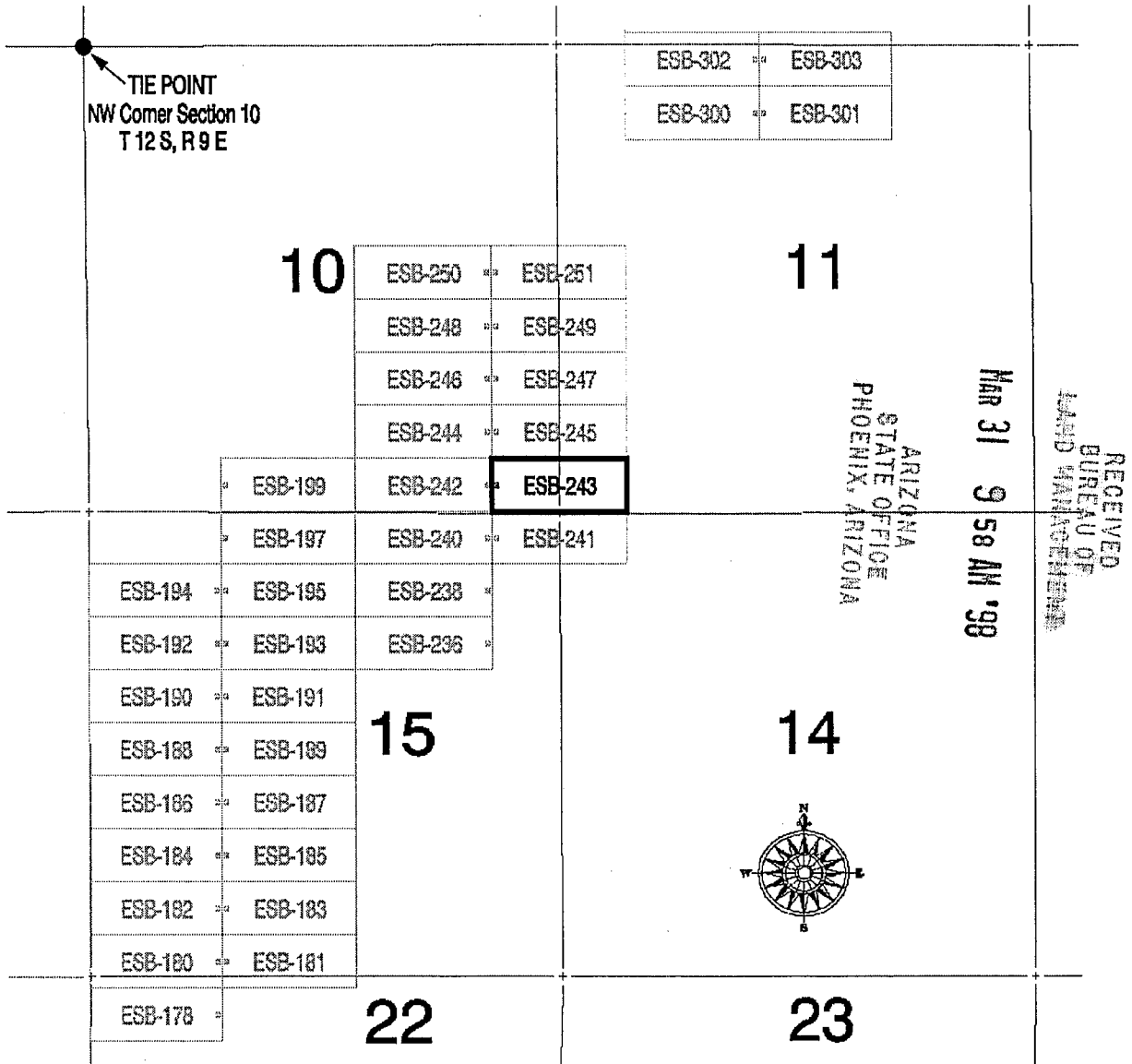
[Signature]
(Agent for the Owner)

RECEIVED
LAND BUREAU OF
MINING
Mar 31 9 58 AM '98
ARIZONA
STATE OFFICE
PHOENIX, ARIZONA

10728 261

MAP OF THE
 ESB # 243 LODE MINING CLAIM
 LOCATED IN THE SILVER BELL MINING DISTRICT
 PIMA COUNTY, ARIZONA
 MAP SCALE: 1:24,000 OR 1 INCH = 2000 FEET

The tie point used for the claim is the surveyed NW corner of Section 10, Township 12 South, Range 9 East, G.&S.R.B.M. from which the NW corner of the claim is 4648 feet south and 4500 feet east as depicted on the map below:



- Notes:
1. The claim is generally located in Section 10
 2. The claim is located in Township 12 South, Range 9 East, G.&S.R.B.M.
 3. The claim is 1500 feet in length by 600 feet in width.
 4. All claim monuments are 2 inch X 2 inch X 5 foot wooden stakes
 5. The bearing & distance between corners is as follows: Starting at the NW corner; hence 600 feet due south to the SW corner; hence 1500 feet due east to the SE corner; hence 600 feet due north to the NE corner; hence 1500 feet due west to the point of beginning, as additionally depicted on above map.

A.M.C. 349878

F. ANN RODRIGUEZ, RECORDER
RECORDED BY: USC

DEPUTY RECORDER
1212 ROOE



W
JABA INC
2766 N COUNTRY CLUB RD
TUCSON AZ 85716

DOCKET: 10728
PAGE: 263
NO. OF PAGES: 2
SEQUENCE: 19980050103
02/06/98
LOCATN 15:02
ENVELOPE
AMOUNT PAID \$ 9.00

-----Space Reserved for Recorder's Stamp-----

Recording Requested by and when recorded return to: JABA (US) Inc., 2766 N. Country Club Road, Tucson, AZ 85716

CERTIFICATE OF LOCATION - LODE MINING CLAIM

TO ALL WHOM IT MAY CONCERN:

The undersigned having complied with the requirements of Title 30, United States Code, Section 28 and the local laws, customs and regulations of the State of Arizona, hereby gives notice that he (she, they) has (have) located the ESB # 244 Lode Mining Claim in the (un) surveyed Section 10, Township 12 S., Range 9 E., G.&S.R.B.M. in the Silverbell Mining District in Pima County, in the State of Arizona, on the 15th day of JANUARY, 1998.

The name and post office address of the owner is:

JABA (US) Inc., 2766 N. Country Club Road, Tucson, Arizona 85716

The claim is 1500 feet long and 600 feet wide, and 1450 feet is claimed in a West direction and 50 feet in an East direction from the location monument, at which the Notice of Location is posted, lengthwise of the claim, together with 300 feet in width on each side of the center of the claim. The general course of the lode deposit and premises is from the Westerly to the Easterly.

On the ground, each corner and end-center of the claim is marked with its appropriate number by a metal tag affixed to the post embossed with the name of the claim and its number. The description of each corner is as follows (describe corner(s), such as 4"x4" wooden post): Posts no. 1, 2, 3, 4, 5, & 6 are all 2"x2"x5' wooden posts embedded one foot in the ground. Post #1 is the Northwest Corner, Post #2 is the West End-Center, Post #3 is the Southwest Corner, Post #4 is the Southeast Corner, Post #5 is the East End-Center, and Post #6 is the Northeast Corner.

The Location Notice Monument is situated about 4348 feet South and 4450 feet East of the NW corner of Section 10, Township 12 S., Range 9 E., G.&S.R.B.M.

The claim is located in the following section(s), all or part of which are projected in:

<u>SE</u> 1/4 of Section	<u>10</u>	Township <u>12</u> S.,	Range <u>9</u> E.,	G.&S.R.B.M.
_____ 1/4 of Section	_____	Township _____ S.,	Range _____ E.,	G.&S.R.B.M.
_____ 1/4 of Section	_____	Township _____ S.,	Range _____ E.,	G.&S.R.B.M.
_____ 1/4 of Section	_____	Township _____ S.,	Range _____ E.,	G.&S.R.B.M.

An exact duplicate of this Notice of Location is on file for record (within 90 days of location as dated herein) with the Pima County Clerk, in whose jurisdiction this claim is located. All appropriate recording fees have been paid and maps submitted as provided in A.R.S. on lode mining filings.

Dated this 15th day of JANUARY, 1998.

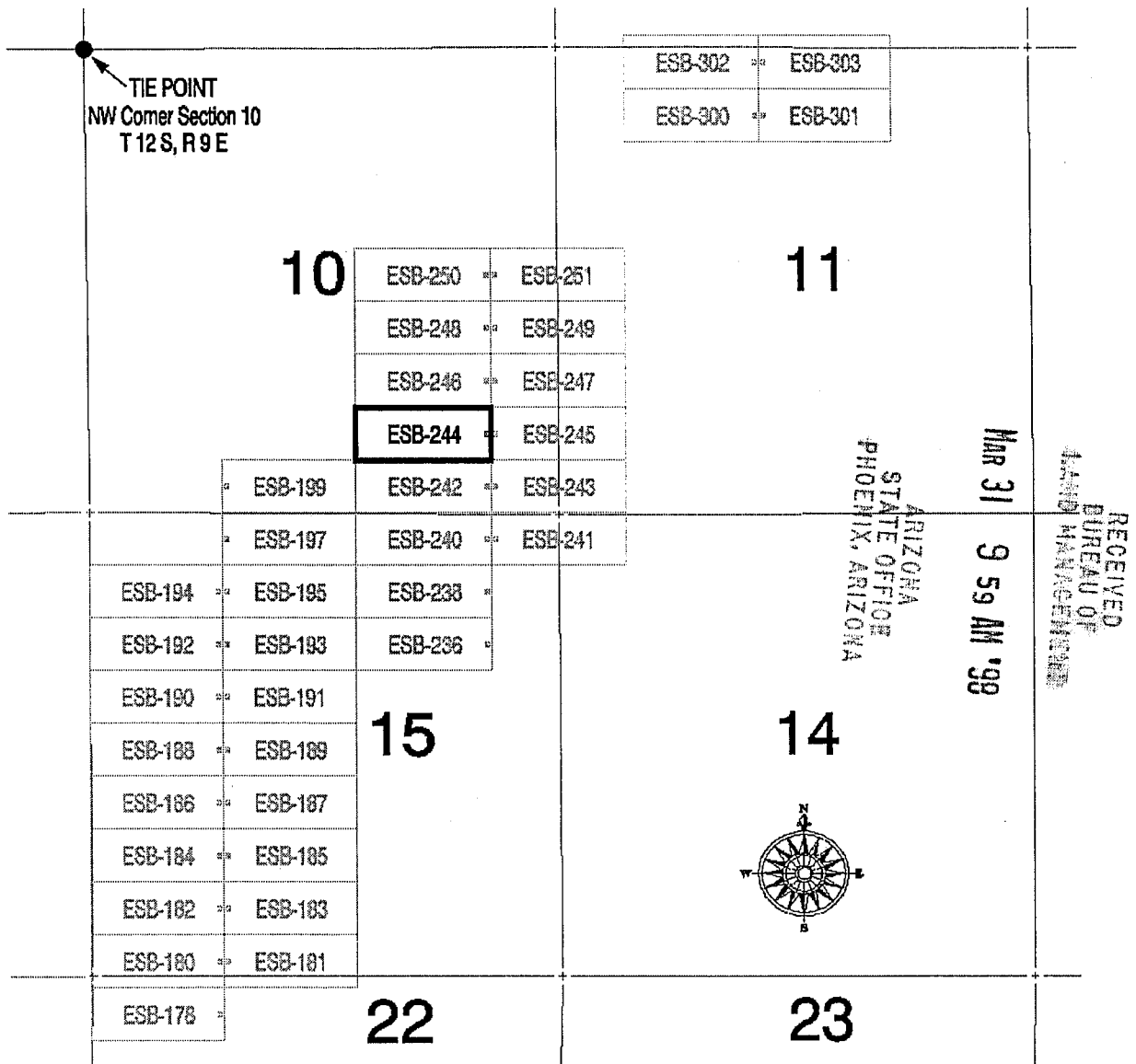
Mander S. Driscoll
(Agent for the Owner)

RECEIVED
LAND BUREAU OF
MINE REVENUE
Mar 31 9 59 AM '98
ARIZONA
STATE OFFICE
PHOENIX, ARIZONA

10728 263

MAP OF THE
 ESB # 244 LODE MINING CLAIM
 LOCATED IN THE SILVER BELL MINING DISTRICT
 PIMA COUNTY, ARIZONA
 MAP SCALE: 1:24,000 OR 1 INCH = 2000 FEET

The tie point used for the claim is the surveyed NW corner of Section 10, Township 12 South, Range 9 East, G.&S.R.B.M. from which the NW corner of the claim is 4048 feet south and 3000 feet east as depicted on the map below:



- Notes:
1. The claim is generally located in Section 10
 2. The claim is located in Township 12 South, Range 9 East, G.&S.R.B.M.
 3. The claim is 1500 feet in length by 600 feet in width.
 4. All claim monuments are 2 inch X 2 inch X 5 foot wooden stakes
 5. The bearing & distance between corners is as follows: Starting at the NW corner; hence 600 feet due south to the SW corner; hence 1500 feet due east to the SE corner; hence 600 feet due north to the NE corner; hence 1500 feet due west to the point of beginning, as additionally depicted on above map.

F. ANN RODRIGUEZ RECORDER
RECORDED BY: DSL
DEPUTY RECORDER
1212 ROOE



DOCKET: 10728
PAGE: 265
NO. OF PAGES: 2
SEQUENCE: 19980050104
02/06/98
LOCATN 15:02
ENVELOPE
AMOUNT PAID \$ 9.00

W
JABA INC
2766 N COUNTRY CLUB RD
TUCSON AZ 85716

-----Space Reserved for Recorder's Stamp-----

Recording Requested by and when recorded return to: JABA (US) Inc., 2766 N. Country Club Road, Tucson, AZ 85716

CERTIFICATE OF LOCATION - LODE MINING CLAIM

TO ALL WHOM IT MAY CONCERN:

The undersigned having complied with the requirements of Title 30, United States Code, Section 28 and the local laws, customs and regulations of the State of Arizona, hereby gives notice that he (she, they) has (have) located the ESB # 245 Lode Mining Claim in the (un) surveyed Section 10, Township 12 S., Range 9 E., G.&S.R.B.M. in the Silverbell Mining District in Pima County, in the State of Arizona, on the 15th day of January, 1998.

The name and post office address of the owner is:

JABA (US) Inc., 2766 N. Country Club Road, Tucson, Arizona 85716

The claim is 1500 feet long and 600 feet wide, and 50 feet is claimed in a West direction and 1450 feet in an East direction from the location monument, at which the Notice of Location is posted, lengthwise of the claim, together with 300 feet in width on each side of the center of the claim. The general course of the lode deposit and premises is from the Westerly to the Easterly.

On the ground, each corner and end-center of the claim is marked with its appropriate number by a metal tag affixed to the post embossed with the name of the claim and its number. The description of each corner is as follows (describe corner(s), such as 4"x4" wooden post): Posts no. 1, 2, 3, 4, 5, & 6 are all 2"x2"x5' wooden posts embedded one foot in the ground. Post #1 is the Northwest Corner, Post #2 is the West End-Center, Post #3 is the Southwest Corner, Post #4 is the Southeast Corner, Post #5 is the East End-Center, and Post #6 is the Northeast Corner.

The Location Notice Monument is situated about 4348 feet South and 4550 feet East of the NW corner of Section 10, Township 12 S., Range 9 E., G.&S.R.B.M.

The claim is located in the following section(s), all or part of which are projected in:

<u>SE</u> 1/4 of Section	<u>10</u>	, Township	<u>12</u> S.,	Range	<u>9</u> E.,	G.&S.R.B.M.
<u>SW</u> 1/4 of Section	<u>11</u>	, Township	<u>12</u> S.,	Range	<u>9</u> E.,	G.&S.R.B.M.
_____ 1/4 of Section	_____	, Township	_____ S.,	Range	_____ E.,	G.&S.R.B.M.
_____ 1/4 of Section	_____	, Township	_____ S.,	Range	_____ E.,	G.&S.R.B.M.

An exact duplicate of this Notice of Location is on file for record (within 90 days of location as dated herein) with the Pima County Clerk, in whose jurisdiction this claim is located. All appropriate recording fees have been paid and maps submitted as provided in A.R.S. on lode mining filings.

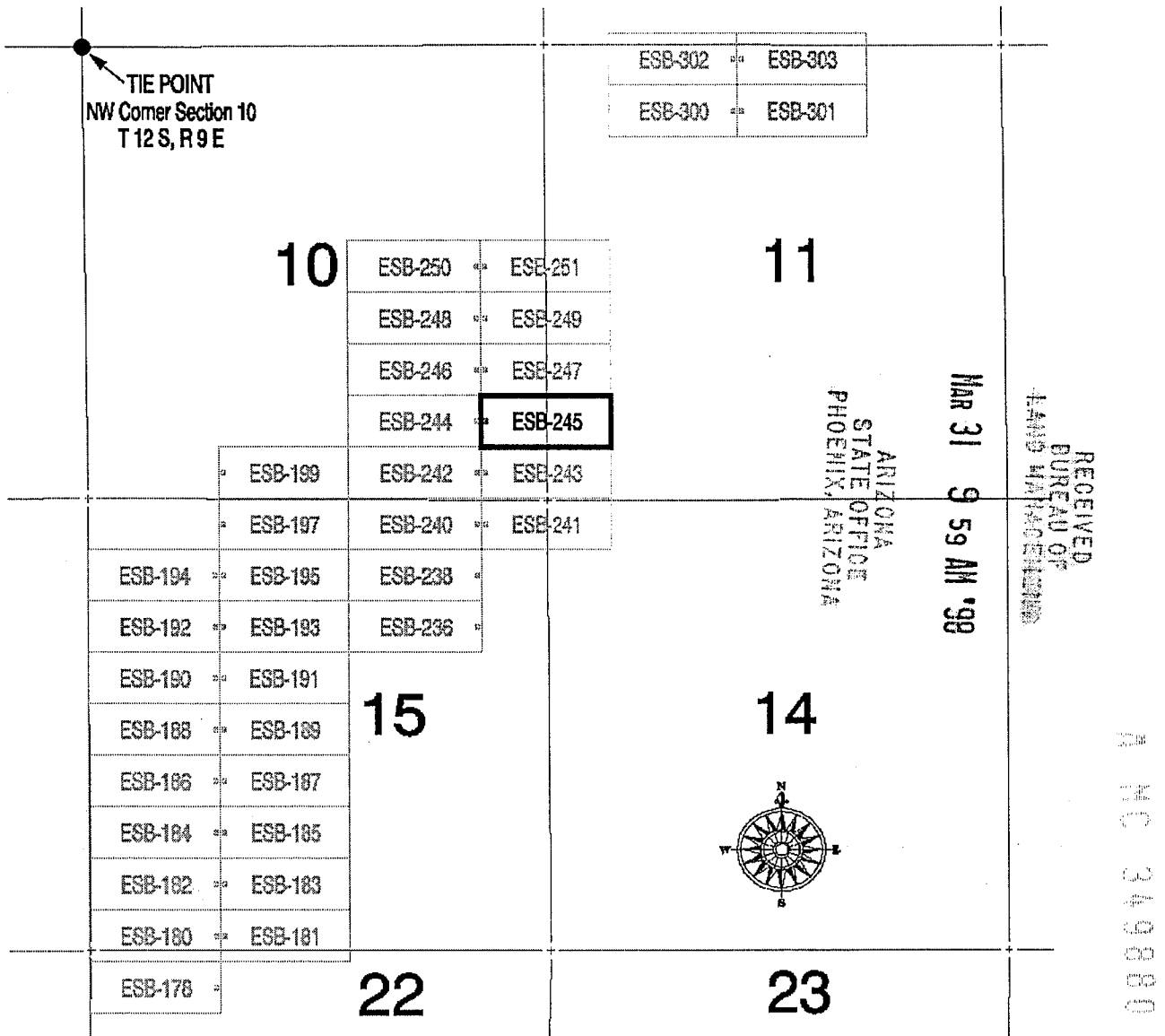
Dated this 15th day of January, 1998.

Marden S. Bruscol
(Agent for the Owner)

RECEIVED
BUREAU OF
LAND MANAGEMENT
MAR 31 9 59 AM '98
ARIZONA
STATE OFFICE
PHOENIX, ARIZONA

MAP OF THE
 ESB # 245 LODE MINING CLAIM
 LOCATED IN THE SILVER BELL MINING DISTRICT
 PIMA COUNTY, ARIZONA
 MAP SCALE: 1:24,000 OR 1 INCH = 2000 FEET

The tie point used for the claim is the surveyed NW corner of Section 10, Township 12 South, Range 9 East, G.&S.R.B.M. from which the NW corner of the claim is 4048 feet south and 4500 feet east as depicted on the map below:



- Notes:
1. The claim is generally located in Section 10
 2. The claim is located in Township 12 South, Range 9 East, G.&S.R.B.M.
 3. The claim is 1500 feet in length by 600 feet in width.
 4. All claim monuments are 2 inch X 2 inch X 5 foot wooden stakes
 5. The bearing & distance between corners is as follows: Starting at the NW corner; hence 600 feet due south to the SW corner; hence 1500 feet due east to the SE corner; hence 600 feet due north to the NE corner; hence 1500 feet due west to the point of beginning, as additionally depicted on above map.

F. ANN RODRIGUEZ, RECORDER
RECORDED BY: DSC
DEPUTY RECORDER
1212 ROOE



DOCKET: 10728
PAGE: 267
NO. OF PAGES: 2
SEQUENCE: 19980050105
02/06/98
LOCATN 15:02
ENVELOPE
AMOUNT PAID \$ 9.00

W
JABA INC
2766 N COUNTRY CLUB RD
TUCSON AZ 85716

-----Space Reserved for Recorder's Stamp-----

Recording Requested by and when recorded return to: JABA (US) Inc., 2766 N. Country Club Road, Tucson, AZ 85716

CERTIFICATE OF LOCATION - LODE MINING CLAIM

TO ALL WHOM IT MAY CONCERN:

The undersigned having complied with the requirements of Title 30, United States Code, Section 28 and the local laws, customs and regulations of the State of Arizona, hereby gives notice that he (she, they) has (have) located the ESB # 246 Lode Mining Claim in the (un) surveyed Section 10, Township 12 S., Range 9 E., G.&S.R.B.M. in the Silverbell Mining District in Pima County, in the State of Arizona, on the 15th day of JANUARY, 1998.

The name and post office address of the owner is:
JABA (US) Inc., 2766 N. Country Club Road, Tucson, Arizona 85716

The claim is 1500 feet long and 600 feet wide, and 1450 feet is claimed in a West direction and 50 feet in an East direction from the location monument, at which the Notice of Location is posted, lengthwise of the claim, together with 300 feet in width on each side of the center of the claim. The general course of the lode deposit and premises is from the Westerly to the Easterly.

On the ground, each corner and end-center of the claim is marked with its appropriate number by a metal tag affixed to the post embossed with the name of the claim and its number. The description of each corner is as follows (describe corner(s), such as 4"x4" wooden post): Posts no. 1, 2, 3, 4, 5, & 6 are all 2"x2"x5' wooden posts embedded one foot in the ground. Post #1 is the Northwest Corner, Post #2 is the West End-Center, Post #3 is the Southwest Corner, Post #4 is the Southeast Corner, Post #5 is the East End-Center, and Post #6 is the Northeast Corner.

The Location Notice Monument is situated about 3748 feet South and 4450 feet East of the NW corner of Section 10, Township 12 S., Range 9 E., G.&S.R.B.M.

The claim is located in the following section(s), all or part of which are projected in:

SE 1/4 of Section 10, Township 12 S., Range 9 E., G.&S.R.B.M.
____ 1/4 of Section _____, Township _____ S., Range _____ E., G.&S.R.B.M.
____ 1/4 of Section _____, Township _____ S., Range _____ E., G.&S.R.B.M.
____ 1/4 of Section _____, Township _____ S., Range _____ E., G.&S.R.B.M.

An exact duplicate of this Notice of Location is on file for record (within 90 days of location as dated herein) with the Pima County Clerk, in whose jurisdiction this claim is located. All appropriate recording fees have been paid and maps submitted as provided in A.R.S. on lode mining filings.

Dated this 15th day of JANUARY, 1998.

Charles S. Bresson
(Agent for the Owner)

ARIZONA
STATE OFFICE
PHOENIX, ARIZONA

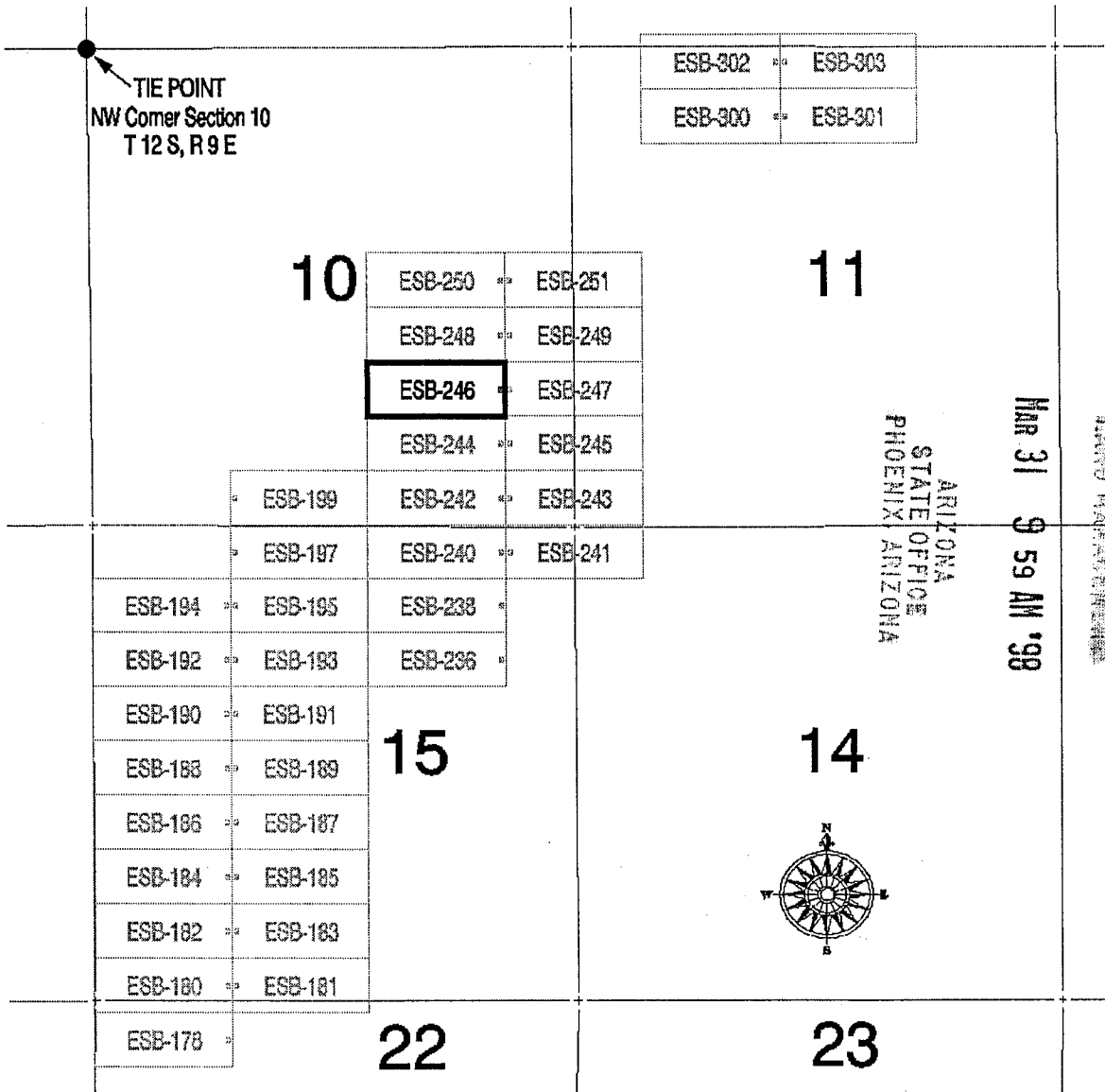
MAR 31 9 59 AM '98

RECEIVED
BUREAU OF
LAND MANAGEMENT

4
MC
349881

MAP OF THE
 ESB # 246 LODE MINING CLAIM
 LOCATED IN THE SILVER BELL MINING DISTRICT
 PIMA COUNTY, ARIZONA
 MAP SCALE: 1:24,000 OR 1 INCH = 2000 FEET

The tie point used for the claim is the surveyed NW corner of Section 10, Township 12 South, Range 9 East, G.&S.R.B.M. from which the NW corner of the claim is 3448 feet south and 3000 feet east as depicted on the map below:



- Notes:
1. The claim is generally located in Section 10
 2. The claim is located in Township 12 South, Range 9 East, G.&S.R.B.M.
 3. The claim is 1500 feet in length by 600 feet in width.
 4. All claim monuments are 2 inch X 2 inch X 5 foot wooden stakes
 5. The bearing & distance between corners is as follows: Starting at the NW corner; hence 600 feet due south to the SW corner; hence 1500 feet due east to the SE corner; hence 600 feet due north to the NE corner; hence 1500 feet due west to the point of beginning, as additionally depicted on above map.

F. ANN RODRIGUEZ RECORDER
RECORDED BY: DJC

DEPUTY RECORDER
1212 ROOE



DOCKET: 10728
PAGE: 269
NO. OF PAGES: 2
SEQUENCE: 19980050106
02/06/98
LOCATN 15:02
ENVELOPE
AMOUNT PAID \$ 9.00

W
JABA INC
2766 N COUNTRY CLUB RD
TUCSON AZ 85716

-----Space Reserved for Recorder's Stamp-----

Recording Requested by and when recorded return to: JABA (US) Inc., 2766 N. Country Club Road, Tucson, AZ 85716

CERTIFICATE OF LOCATION - LODE MINING CLAIM

TO ALL WHOM IT MAY CONCERN:

The undersigned having complied with the requirements of Title 30, United States Code, Section 28 and the local laws, customs and regulations of the State of Arizona, hereby gives notice that he (she, they) has (have) located the ESB # 247 Lode Mining Claim in the (un) surveyed Section 10, Township 12 S., Range 9 E., G.&S.R.B.M. in the Silverbell Mining District in Pima County, in the State of Arizona, on the 15th day of JANUARY, 1998.

The name and post office address of the owner is:

JABA (US) Inc., 2766 N. Country Club Road, Tucson, Arizona 85716

The claim is 1500 feet long and 600 feet wide, and 50 feet is claimed in a West direction and 1450 feet in an East direction from the location monument, at which the Notice of Location is posted, lengthwise of the claim, together with 300 feet in width on each side of the center of the claim. The general course of the lode deposit and premises is from the Westerly to the Easterly.

On the ground, each corner and end-center of the claim is marked with its appropriate number by a metal tag affixed to the post embossed with the name of the claim and its number. The description of each corner is as follows (describe corner(s), such as 4"x4" wooden post): Posts no. 1, 2, 3, 4, 5, & 6 are all 2"x2"x5' wooden posts embedded one foot in the ground. Post #1 is the Northwest Corner, Post #2 is the West End-Center, Post #3 is the Southwest Corner, Post #4 is the Southeast Corner, Post #5 is the East End-Center, and Post #6 is the Northeast Corner.

The Location Notice Monument is situated about 3748 feet South and 4550 feet East of the NW corner of Section 10, Township 12 S., Range 9 E., G.&S.R.B.M.

The claim is located in the following section(s), all or part of which are projected in:

SE 1/4 of Section 10, Township 12 S., Range 9 E., G.&S.R.B.M.
SW 1/4 of Section 11, Township 12 S., Range 9 E., G.&S.R.B.M.
____ 1/4 of Section _____, Township _____ S., Range _____ E., G.&S.R.B.M.
____ 1/4 of Section _____, Township _____ S., Range _____ E., G.&S.R.B.M.

An exact duplicate of this Notice of Location is on file for record (within 90 days of location as dated herein) with the Pima County Clerk, in whose jurisdiction this claim is located. All appropriate recording fees have been paid and maps submitted as provided in A.R.S. on lode mining filings.

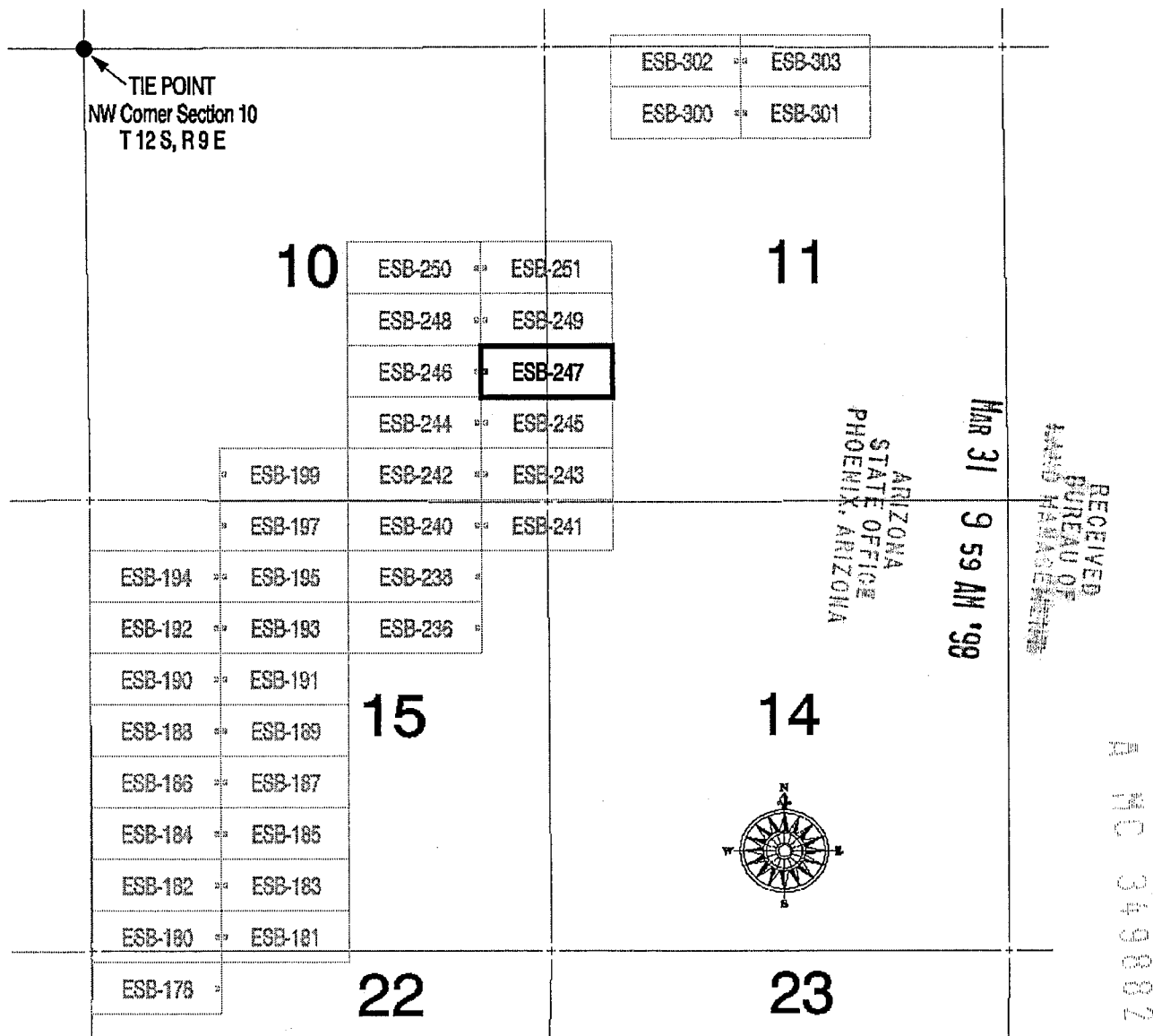
Dated this 15th day of JANUARY, 1998.

Mardis S. Brusler
(Agent for the Owner)

RECEIVED
BUREAU OF
LAND MANAGEMENT
MAR 31 9 59 AM '98
ARIZONA
STATE OFFICE
PHOENIX, ARIZONA

MAP OF THE
 ESB # 247 LODE MINING CLAIM
 LOCATED IN THE SILVER BELL MINING DISTRICT
 PIMA COUNTY, ARIZONA
 MAP SCALE: 1:24,000 OR 1 INCH = 2000 FEET

The tie point used for the claim is the surveyed NW corner of Section 10, Township 12 South, Range 9 East, G.&S.R.B.M. from which the NW corner of the claim is 3448 feet south and 4500 feet east as depicted on the map below:



- Notes:
1. The claim is generally located in Section 10
 2. The claim is located in Township 12 South, Range 9 East, G.&S.R.B.M.
 3. The claim is 1500 feet in length by 600 feet in width.
 4. All claim monuments are 2 inch X 2 inch X 5 foot wooden stakes
 5. The bearing & distance between corners is as follows: Starting at the NW corner; hence 600 feet due south to the SW corner; hence 1500 feet due east to the SE corner; hence 600 feet due north to the NE corner; hence 1500 feet due west to the point of beginning, as additionally depicted on above map.

F. ANN RODRIGUEZ RECORDER
RECORDED BY: D
DEPUTY RECORDER
1212 ROOE



DOCKET: 10728
PAGE: 271
NO. OF PAGES: 2
SEQUENCE: 19980050107
02/06/98
LOCATN 15:02
ENVELOPE
AMOUNT PAID \$ 9.00

W
JABA INC
2766 N COUNTRY CLUB RD
TUCSON AZ 85716

-----Space Reserved for Recorder's Stamp-----

Recording Requested by and when recorded return to: JABA (US) Inc., 2766 N. Country Club Road, Tucson, AZ 85716

CERTIFICATE OF LOCATION - LODE MINING CLAIM

TO ALL WHOM IT MAY CONCERN:

The undersigned having complied with the requirements of Title 30, United States Code, Section 28 and the local laws, customs and regulations of the State of Arizona, hereby gives notice that he (she, they) has (have) located the ESB # 248 Lode Mining Claim in the (un) surveyed Section 10, Township 12 S., Range 9 E., G.&S.R.B.M. in the Silverbell Mining District in Pima County, in the State of Arizona, on the 15th day of JANUARY, 1998.

The name and post office address of the owner is:
JABA (US) Inc., 2766 N. Country Club Road, Tucson, Arizona 85716

The claim is 1500 feet long and 600 feet wide, and 1450 feet is claimed in a West direction and 50 feet in an East direction from the location monument, at which the Notice of Location is posted, lengthwise of the claim, together with 300 feet in width on each side of the center of the claim. The general course of the lode deposit and premises is from the Westerly to the Easterly.

On the ground, each corner and end-center of the claim is marked with its appropriate number by a metal tag affixed to the post embossed with the name of the claim and its number. The description of each corner is as follows (describe corner(s), such as 4"x4" wooden post): Posts no. 1, 2, 3, 4, 5, & 6 are all 2"x2"x5' wooden posts embedded one foot in the ground. Post #1 is the Northwest Corner, Post #2 is the West End-Center, Post #3 is the Southwest Corner, Post #4 is the Southeast Corner, Post #5 is the East End-Center, and Post #6 is the Northeast Corner.

The Location Notice Monument is situated about 3148 feet South and 4450 feet East of the NW corner of Section 10, Township 12 S., Range 9 E., G.&S.R.B.M.

The claim is located in the following section(s), all or part of which are projected in:

SE 1/4 of Section 10, Township 12 S., Range 9 E., G.&S.R.B.M.
____ 1/4 of Section _____, Township _____ S., Range _____ E., G.&S.R.B.M.
____ 1/4 of Section _____, Township _____ S., Range _____ E., G.&S.R.B.M.
____ 1/4 of Section _____, Township _____ S., Range _____ E., G.&S.R.B.M.

An exact duplicate of this Notice of Location is on file for record (within 90 days of location as dated herein) with the Pima County Clerk, in whose jurisdiction this claim is located. All appropriate recording fees have been paid and maps submitted as provided in A.R.S. on lode mining filings.

Dated this 15th day of JANUARY, 1998.

Marcus S. Orsini
(Agent for the Owner)

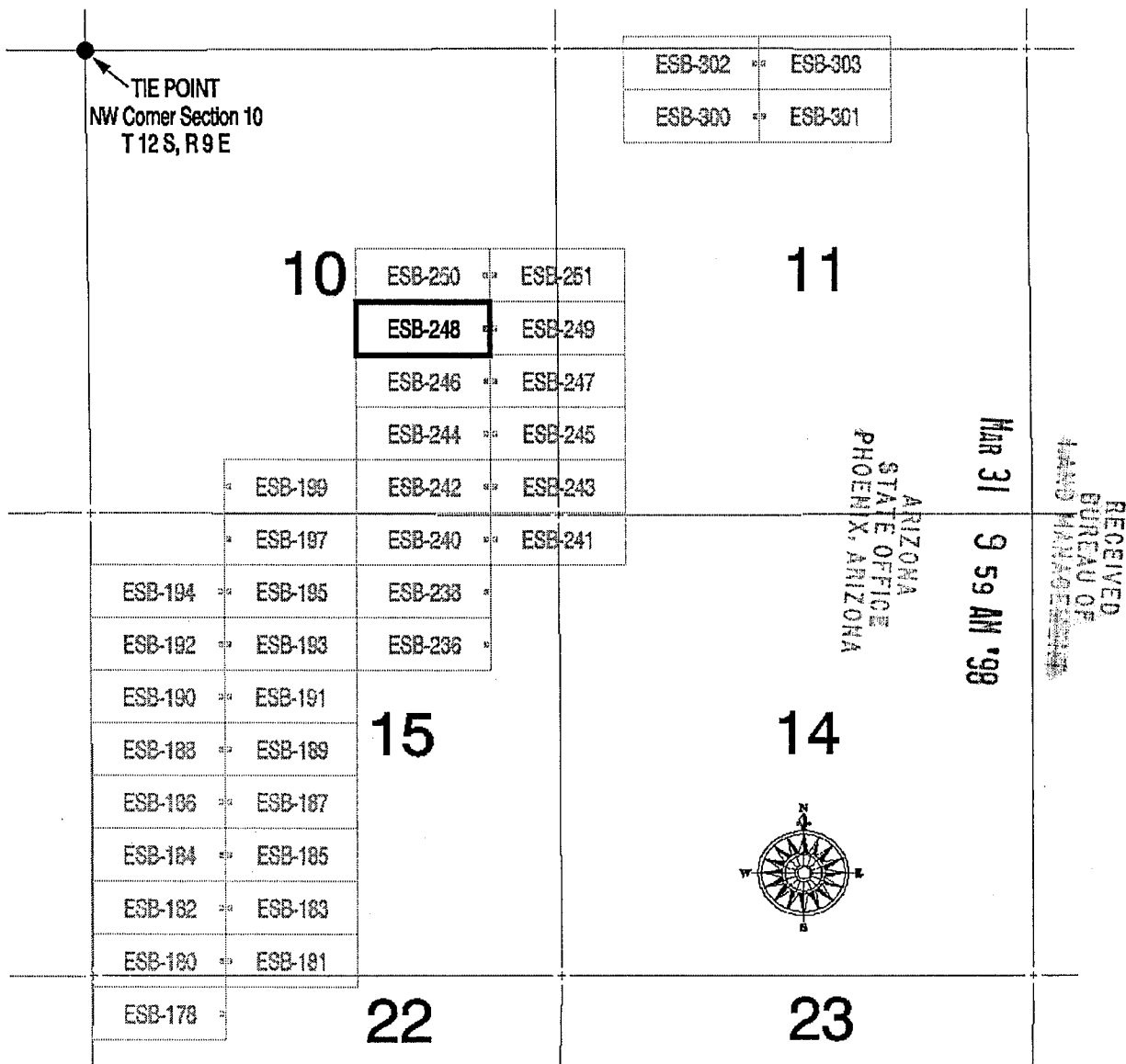
ARIZONA
STATE OFFICE
PHOENIX, ARIZONA
RECEIVED
BUREAU OF
LAND MANAGEMENT
MAR 31 9 59 AM '98

10728 271

A MC 349803

MAP OF THE
 ESB # 248 LODE MINING CLAIM
 LOCATED IN THE SILVER BELL MINING DISTRICT
 PIMA COUNTY, ARIZONA
 MAP SCALE: 1:24,000 OR 1 INCH = 2000 FEET

The tie point used for the claim is the surveyed NW corner of Section 10, Township 12 South, Range 9 East, G.&S.R.B.M. from which the NW corner of the claim is 2848 feet south and 3000 feet east as depicted on the map below:



- Notes:
1. The claim is generally located in Section 10
 2. The claim is located in Township 12 South, Range 9 East, G.&S.R.B.M.
 3. The claim is 1500 feet in length by 600 feet in width.
 4. All claim monuments are 2 inch X 2 inch X 5 foot wooden stakes
 5. The bearing & distance between corners is as follows: Starting at the NW corner; hence 600 feet due south to the SW corner; hence 1500 feet due east to the SE corner; hence 600 feet due north to the NE corner; hence 1500 feet due west to the point of beginning, as additionally depicted on above map.

F. ANN RODRIG, RECORDER
RECORDED BY: DEPUTY RECORDER
1212 ROOE



DOCKET: 10728
PAGE: 273
NO. OF PAGES: 2
SEQUENCE: 19980050108
02/06/98
LOCATN 15:02
ENVELOPE
AMOUNT PAID \$ 9.00

W
JABA INC
2766 N COUNTRY CLUB RD
TUCSON AZ 85716

-----Space Reserved for Recorder's Stamp-----

Recording Requested by and when recorded return to: JABA (US) Inc., 2766 N. Country Club Road, Tucson, AZ 85716

CERTIFICATE OF LOCATION - LODE MINING CLAIM

TO ALL WHOM IT MAY CONCERN:

The undersigned having complied with the requirements of Title 30, United States Code, Section 28 and the local laws, customs and regulations of the State of Arizona, hereby gives notice that he (she, they) has (have) located the ESB # 249 Lode Mining Claim in the (un) surveyed Section 10, Township 12 S., Range 9 E., G.&S.R.B.M. in the Silverbell Mining District in Pima County, in the State of Arizona, on the 15th day of JANUARY, 1998.

The name and post office address of the owner is:

JABA (US) Inc., 2766 N. Country Club Road, Tucson, Arizona 85716

The claim is 1500 feet long and 600 feet wide, and 50 feet is claimed in a West direction and 1450 feet in an East direction from the location monument, at which the Notice of Location is posted, lengthwise of the claim, together with 300 feet in width on each side of the center of the claim. The general course of the lode deposit and premises is from the Westerly to the Easterly.

On the ground, each corner and end-center of the claim is marked with its appropriate number by a metal tag affixed to the post embossed with the name of the claim and its number. The description of each corner is as follows (describe corner(s), such as 4"x4" wooden post): Posts no. 1, 2, 3, 4, 5, & 6 are all 2"x2"x5' wooden posts embedded one foot in the ground. Post #1 is the Northwest Corner, Post #2 is the West End-Center, Post #3 is the Southwest Corner, Post #4 is the Southeast Corner, Post #5 is the East End-Center, and Post #6 is the Northeast Corner.

The Location Notice Monument is situated about 3148 feet South and 4550 feet East of the NW corner of Section 10, Township 12 S., Range 9 E., G.&S.R.B.M.

The claim is located in the following section(s), all or part of which are projected in:

SE 1/4 of Section 10, Township 12 S., Range 9 E., G.&S.R.B.M.
SW 1/4 of Section 11, Township 12 S., Range 9 E., G.&S.R.B.M.
____ 1/4 of Section _____, Township _____ S., Range _____ E., G.&S.R.B.M.
____ 1/4 of Section _____, Township _____ S., Range _____ E., G.&S.R.B.M.

An exact duplicate of this Notice of Location is on file for record (within 90 days of location as dated herein) with the Pima County Clerk, in whose jurisdiction this claim is located. All appropriate recording fees have been paid and maps submitted as provided in A.R.S. on lode mining filings.

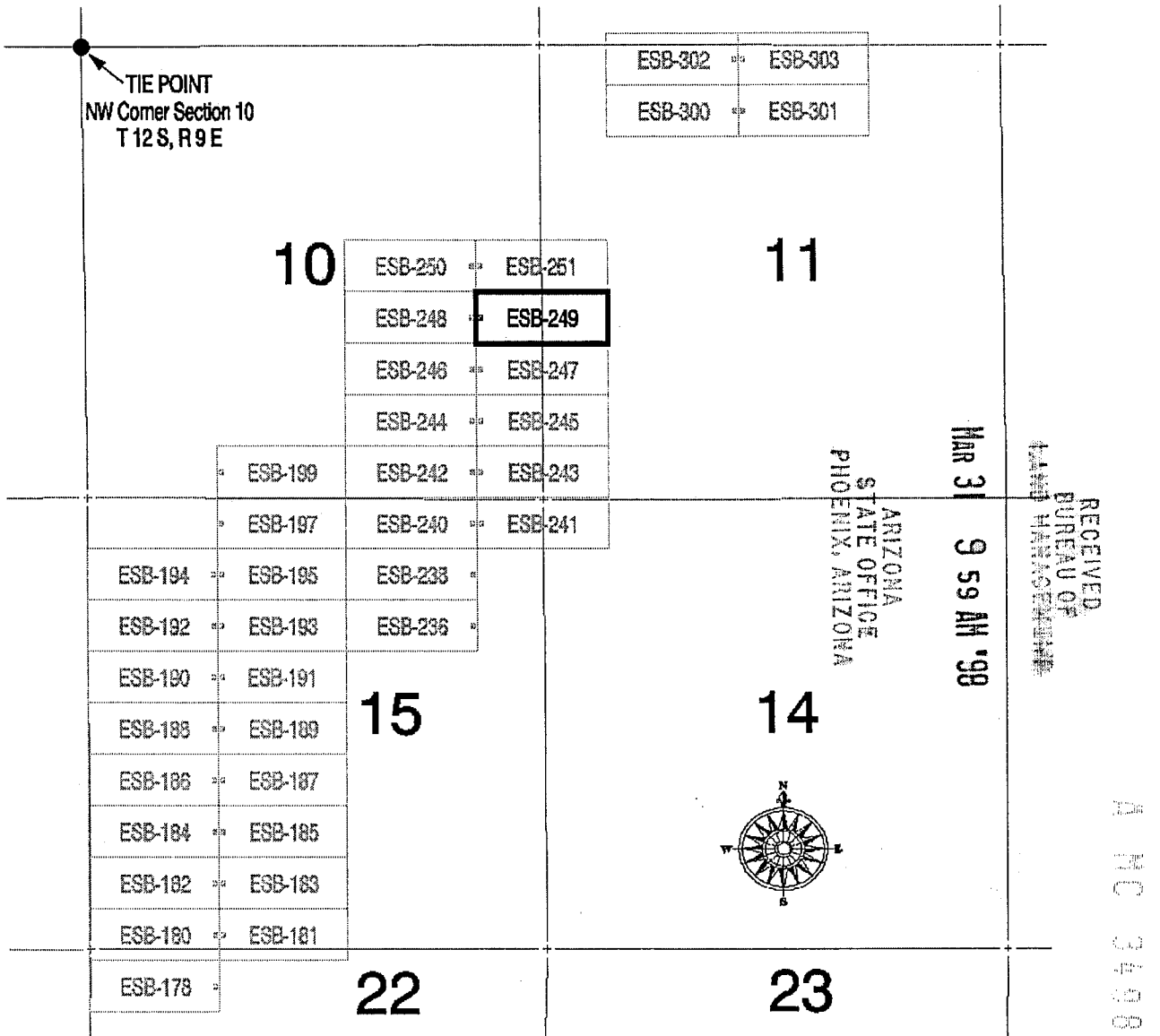
Dated this 15th day of JANUARY, 1998.

Walter A. Brisson
(Agent for the Owner)

RECORDED
MAR 31 9 59 AM '98
ARIZONA
STATE OFFICE
PHOENIX, ARIZONA
LAND MARKS

MAP OF THE
 ESB # 249 LODE MINING CLAIM
 LOCATED IN THE SILVER BELL MINING DISTRICT
 PIMA COUNTY, ARIZONA
 MAP SCALE: 1:24,000 OR 1 INCH = 2000 FEET

The tie point used for the claim is the surveyed NW corner of Section 10, Township 12 South, Range 9 East, G.&S.R.B.M. from which the NW corner of the claim is 2848 feet south and 4500 feet east as depicted on the map below:



- Notes:
1. The claim is generally located in Section 10
 2. The claim is located in Township 12 South, Range 9 East, G.&S.R.B.M.
 3. The claim is 1500 feet in length by 600 feet in width.
 4. All claim monuments are 2 inch X 2 inch X 5 foot wooden stakes
 5. The bearing & distance between corners is as follows: Starting at the NW corner; hence 600 feet due south to the SW corner; hence 1500 feet due east to the SE corner; hence 600 feet due north to the NE corner; hence 1500 feet due west to the point of beginning, as additionally depicted on above map.

F. ANN RODRIGUEZ RECORDER
RECORDED BY: DJL
DEPUTY RECORDER
1212 ROOE



DOCKET: 10728
PAGE: 275
NO. OF PAGES: 2
SEQUENCE: 19980050109
02/06/98
LOCATN 15:02
ENVELOPE
AMOUNT PAID \$ 9.00

W
JABA INC
2766 N COUNTRY CLUB RD
TUCSON AZ 85716

-----Space Reserved for Recorder's Stamp-----

Recording Requested by and when recorded return to: JABA (US) Inc., 2766 N. Country Club Road, Tucson, AZ 85716

CERTIFICATE OF LOCATION - LODE MINING CLAIM

TO ALL WHOM IT MAY CONCERN:

The undersigned having complied with the requirements of Title 30, United States Code, Section 28 and the local laws, customs and regulations of the State of Arizona, hereby gives notice that he (she, they) has (have) located the ESB # 250 Lode Mining Claim in the (un) surveyed Section 10, Township 12 S., Range 9 E., G.&S.R.B.M. in the Silverbell Mining District in Pima County, in the State of Arizona, on the 15th day of JANUARY, 1998.

The name and post office address of the owner is:

JABA (US) Inc., 2766 N. Country Club Road, Tucson, Arizona 85716

The claim is 1500 feet long and 600 feet wide, and 1450 feet is claimed in a West direction and 50 feet in an East direction from the location monument, at which the Notice of Location is posted, lengthwise of the claim, together with 300 feet in width on each side of the center of the claim. The general course of the lode deposit and premises is from the Westerly to the Easterly.

On the ground, each corner and end-center of the claim is marked with its appropriate number by a metal tag affixed to the post embossed with the name of the claim and its number. The description of each corner is as follows (describe corner(s), such as 4"x4" wooden post): Posts no. 1, 2, 3, 4, 5, & 6 are all 2"x2"x5' wooden posts embedded one foot in the ground. Post #1 is the Northwest Corner, Post #2 is the West End-Center, Post #3 is the Southwest Corner, Post #4 is the Southeast Corner, Post #5 is the East End-Center, and Post #6 is the Northeast Corner.

The Location Notice Monument is situated about 2548 feet South and 4450 feet East of the NW corner of Section 10, Township 12 S., Range 9 E., G.&S.R.B.M.

The claim is located in the following section(s), all or part of which are projected in:

<u>NE</u> 1/4 of Section	<u>10</u>	Township	<u>12</u> S.,	Range	<u>9</u> E.,	G.&S.R.B.M.
<u>SE</u> 1/4 of Section	<u>10</u>	Township	<u>12</u> S.,	Range	<u>9</u> E.,	G.&S.R.B.M.
_____ 1/4 of Section	_____	Township	_____ S.,	Range	_____ E.,	G.&S.R.B.M.
_____ 1/4 of Section	_____	Township	_____ S.,	Range	_____ E.,	G.&S.R.B.M.

An exact duplicate of this Notice of Location is on file for record (within 90 days of location as dated herein) with the Pima County Clerk, in whose jurisdiction this claim is located. All appropriate recording fees have been paid and maps submitted as provided in A.R.S. on lode mining filings.

Dated this 15th day of JANUARY, 1998.

Marduk S. Driscoll
(Agent for the Owner)

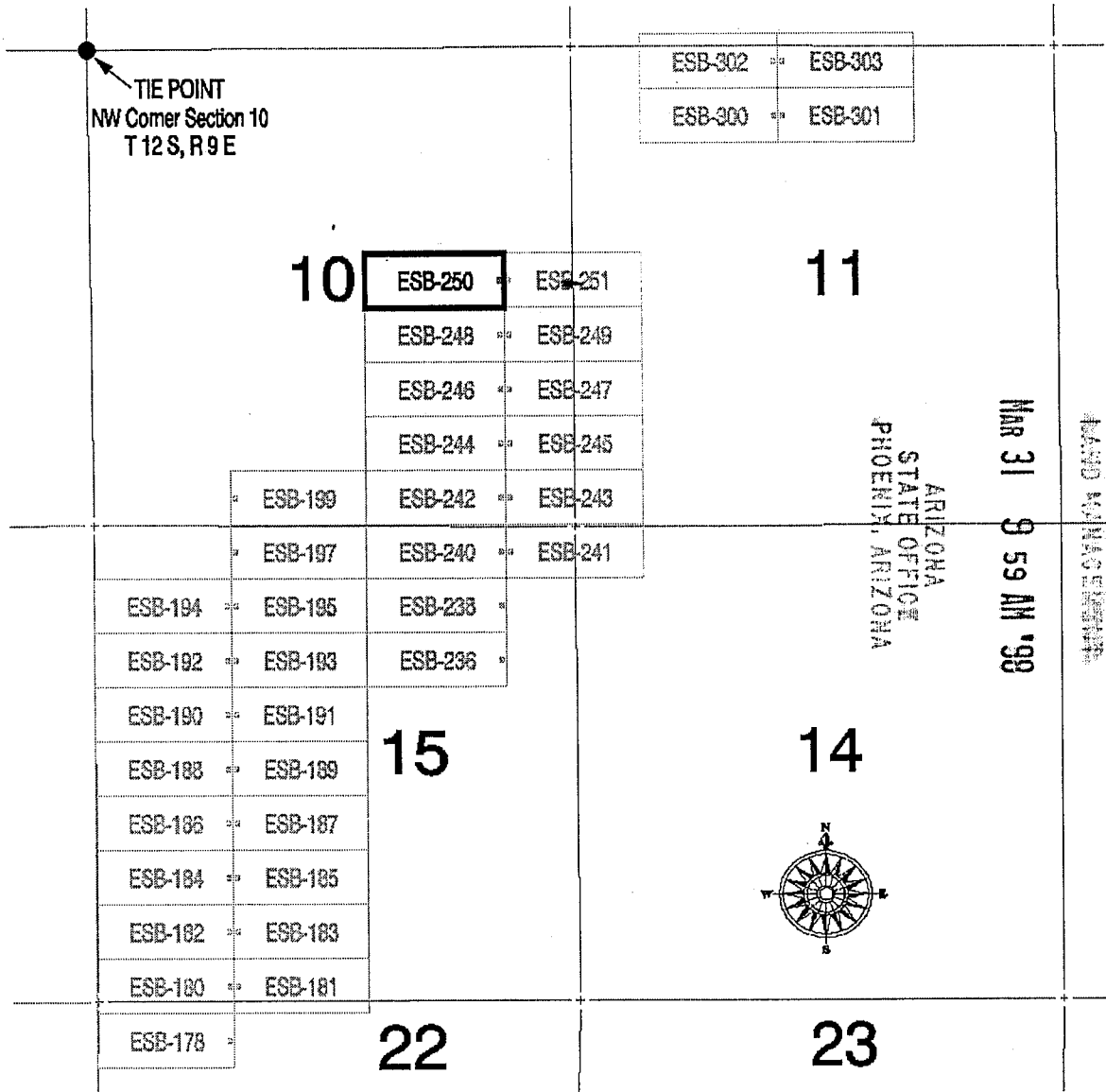
ARIZONA
STATE OFFICE
PHOENIX, ARIZONA

MAR 31 9 59 AM '98

7
NO
349005

MAP OF THE
 ESB # 250 LODE MINING CLAIM
 LOCATED IN THE SILVER BELL MINING DISTRICT
 PIMA COUNTY, ARIZONA
 MAP SCALE: 1:24,000 OR 1 INCH = 2000 FEET

The tie point used for the claim is the surveyed NW corner of Section 10, Township 12 South, Range 9 East, G.&S.R.B.M. from which the NW corner of the claim is 2248 feet south and 3000 feet east as depicted on the map below:



- Notes:
1. The claim is generally located in Section 10
 2. The claim is located in Township 12 South, Range 9 East, G.&S.R.B.M.
 3. The claim is 1500 feet in length by 600 feet in width.
 4. All claim monuments are 2 inch X 2 inch X 5 foot wooden stakes
 5. The bearing & distance between corners is as follows: Starting at the NW corner; hence 600 feet due south to the SW corner; hence 1500 feet due east to the SE corner; hence 600 feet due north to the NE corner; hence 1500 feet due west to the point of beginning, as additionally depicted on above map.

F. ANN RODRIGUEZ, RECORDER
RECORDED BY: JSC
DEPUTY RECORDER
1212 ROOE



DOCKET: 10728
PAGE: 277
NO. OF PAGES: 2
SEQUENCE: 19980050110
02/06/98
LOCATN 15:02
ENVELOPE
AMOUNT PAID \$ 9.00

W
JABA INC
2766 N COUNTRY CLUB RD
TUCSON AZ 85716

-----Space Reserved for Recorder's Stamp-----

Recording Requested by and when recorded return to: JABA (US) Inc., 2766 N. Country Club Road, Tucson, AZ 85716

CERTIFICATE OF LOCATION - LODE MINING CLAIM

TO ALL WHOM IT MAY CONCERN:

The undersigned having complied with the requirements of Title 30, United States Code, Section 28 and the local laws, customs and regulations of the State of Arizona, hereby gives notice that he (she, they) has (have) located the ESB # 251 Lode Mining Claim in the (un) surveyed Section 10, Township 12 S., Range 9 E., G.&S.R.B.M. in the Silverbell Mining District in Pima County, in the State of Arizona, on the 15th day of January, 1998.

The name and post office address of the owner is:

JABA (US) Inc., 2766 N. Country Club Road, Tucson, Arizona 85716

The claim is 1500 feet long and 600 feet wide, and 50 feet is claimed in a West direction and 1450 feet in an East direction from the location monument, at which the Notice of Location is posted, lengthwise of the claim, together with 300 feet in width on each side of the center of the claim. The general course of the lode deposit and premises is from the Westerly to the Easterly.

On the ground, each corner and end-center of the claim is marked with its appropriate number by a metal tag affixed to the post embossed with the name of the claim and its number. The description of each corner is as follows (describe corner(s), such as 4"x4" wooden post): Posts no. 1, 2, 3, 4, 5, & 6 are all 2"x2"x5' wooden posts embedded one foot in the ground. Post #1 is the Northwest Corner, Post #2 is the West End-Center, Post #3 is the Southwest Corner, Post #4 is the Southeast Corner, Post #5 is the East End-Center, and Post #6 is the Northeast Corner.

The Location Notice Monument is situated about 2548 feet South and 4550 feet East of the NW corner of Section 10, Township 12 S., Range 9 E., G.&S.R.B.M.

The claim is located in the following section(s), all or part of which are projected in:

<u>NE</u> 1/4 of Section	<u>10</u>	, Township	<u>12</u> S.,	Range	<u>9</u> E.,	G.&S.R.B.M.
<u>SE</u> 1/4 of Section	<u>10</u>	, Township	<u>12</u> S.,	Range	<u>9</u> E.,	G.&S.R.B.M.
<u>NW</u> 1/4 of Section	<u>11</u>	, Township	<u>12</u> S.,	Range	<u>9</u> E.,	G.&S.R.B.M.
<u>SW</u> 1/4 of Section	<u>11</u>	, Township	<u>12</u> S.,	Range	<u>9</u> E.,	G.&S.R.B.M.

An exact duplicate of this Notice of Location is on file for record (within 90 days of location as dated herein) with the Pima County Clerk, in whose jurisdiction this claim is located. All appropriate recording fees have been paid and maps submitted as provided in A.R.S. on lode mining filings.

Dated this 15th day of January, 1998.

Nardus S. Briscoe
(Agent for the Owner)

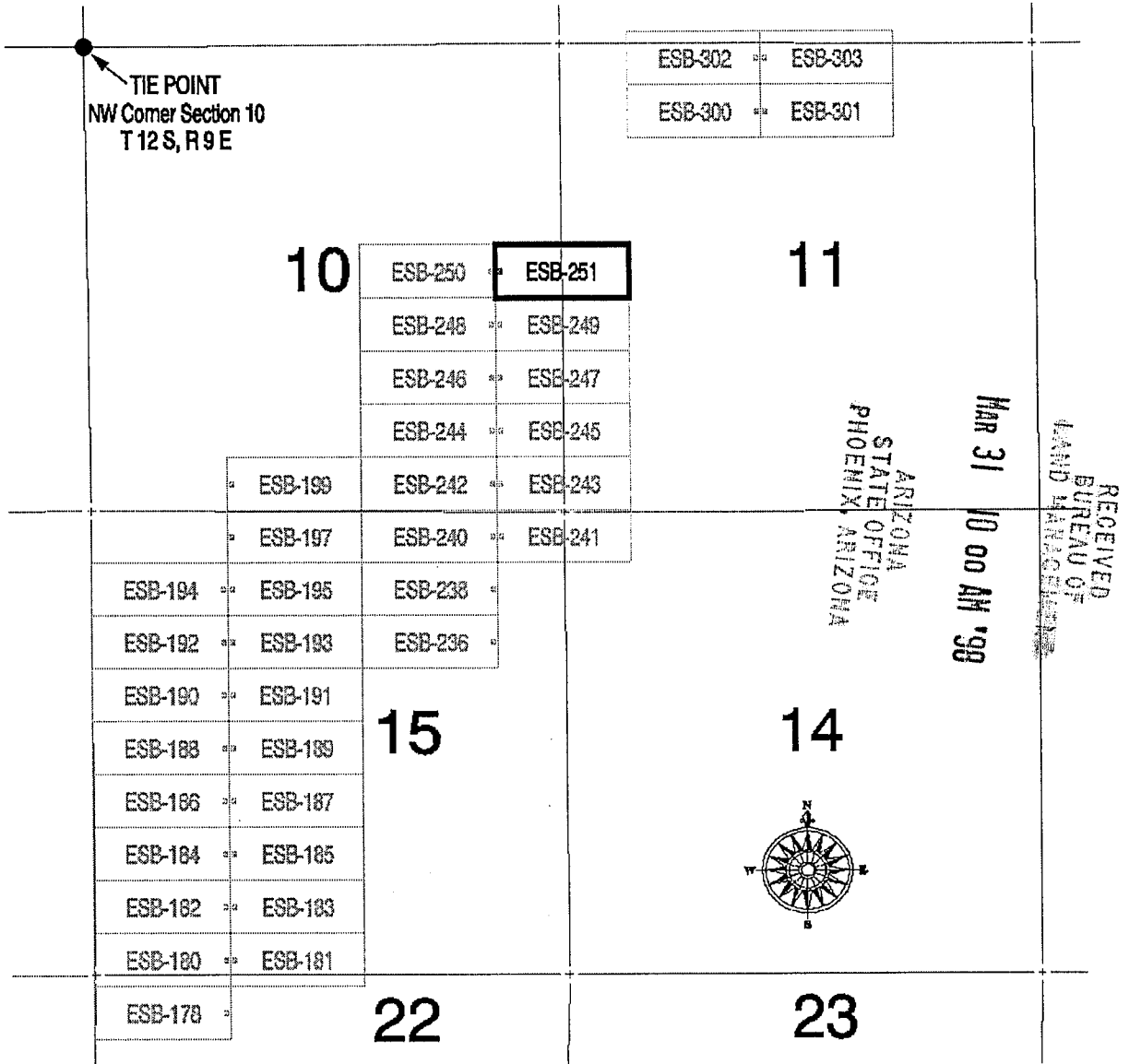
ARIZONA
STATE OFFICE
PHOENIX, ARIZONA

RECEIVED
BUREAU OF
LAND MANAGEMENT
MAR 31 9 59 AM '98

NO 349000

MAP OF THE
 ESB # 251 LODE MINING CLAIM
 LOCATED IN THE SILVER BELL MINING DISTRICT
 PIMA COUNTY, ARIZONA
 MAP SCALE: 1:24,000 OR 1 INCH = 2000 FEET

The tie point used for the claim is the surveyed NW corner of Section 10, Township 12 South, Range 9 East, G.&S.R.B.M. from which the NW corner of the claim is 2248 feet south and 4500 feet east as depicted on the map below:



- Notes:
1. The claim is generally located in Section 10
 2. The claim is located in Township 12 South, Range 9 East, G.&S.R.B.M.
 3. The claim is 1500 feet in length by 600 feet in width.
 4. All claim monuments are 2 inch X 2 inch X 5 foot wooden stakes
 5. The bearing & distance between corners is as follows: Starting at the NW corner; hence 600 feet due south to the SW corner; hence 1500 feet due east to the SE corner; hence 600 feet due north to the NE corner; hence 1500 feet due west to the point of beginning, as additionally depicted on above map.

F. ANN RODRIGUEZ, RECORDER
RECORDED BY: JJC

DEPUTY RECORDER
1212 ROOE



DOCKET: 10728
PAGE: 279
NO. OF PAGES: 2
SEQUENCE: 19980050111
02/06/98
LOCATN 15:02
ENVELOPE
AMOUNT PAID \$ 9.00

W
JABA INC
2766 N COUNTRY CLUB RD
TUCSON AZ 85716

-----Space Reserved for Recorder's Stamp-----

Recording Requested by and when recorded return to: JABA (US) Inc., 2766 N. Country Club Road, Tucson, AZ 85716

CERTIFICATE OF LOCATION - LODE MINING CLAIM

TO ALL WHOM IT MAY CONCERN:

The undersigned having complied with the requirements of Title 30, United States Code, Section 28 and the local laws, customs and regulations of the State of Arizona, hereby gives notice that he (she, they) has (have) located the ESB # 300 Lode Mining Claim in the (un) surveyed Section 11, Township 12 S., Range 9 E., G.&S.R.B.M. in the Silverbell Mining District in Pima County, in the State of Arizona, on the 15th day of JANUARY, 1998.

The name and post office address of the owner is:

JABA (US) Inc., 2766 N. Country Club Road, Tucson, Arizona 85716

The claim is 1500 feet long and 600 feet wide, and 1450 feet is claimed in a West direction and 50 feet in an East direction from the location monument, at which the Notice of Location is posted, lengthwise of the claim, together with 300 feet in width on each side of the center of the claim. The general course of the lode deposit and premises is from the Westerly to the Easterly.

On the ground, each corner and end-center of the claim is marked with its appropriate number by a metal tag affixed to the post embossed with the name of the claim and its number. The description of each corner is as follows (describe corner(s), such as 4"x4" wooden post): Posts no. 1, 2, 3, 4, 5, & 6 are all 2"x2"x5' wooden posts embedded one foot in the ground. Post #1 is the Northwest Corner, Post #2 is the West End-Center, Post #3 is the Southwest Corner, Post #4 is the Southeast Corner, Post #5 is the East End-Center, and Post #6 is the Northeast Corner.

The Location Notice Monument is situated about 748 feet South and 7450 feet East of the NW corner of Section 10, Township 12 S., Range 9 E., G.&S.R.B.M.

The claim is located in the following section(s), all or part of which are projected in:

NW 1/4 of Section 11, Township 12 S., Range 9 E., G.&S.R.B.M.
____ 1/4 of Section _____, Township _____ S., Range _____ E., G.&S.R.B.M.
____ 1/4 of Section _____, Township _____ S., Range _____ E., G.&S.R.B.M.
____ 1/4 of Section _____, Township _____ S., Range _____ E., G.&S.R.B.M.

An exact duplicate of this Notice of Location is on file for record (within 90 days of location as dated herein) with the Pima County Clerk, in whose jurisdiction this claim is located. All appropriate recording fees have been paid and maps submitted as provided in A.R.S. on lode mining filings.

Dated this 15th day of JANUARY, 1998.

Marcia S. Brusce
(Agent for the Owner)

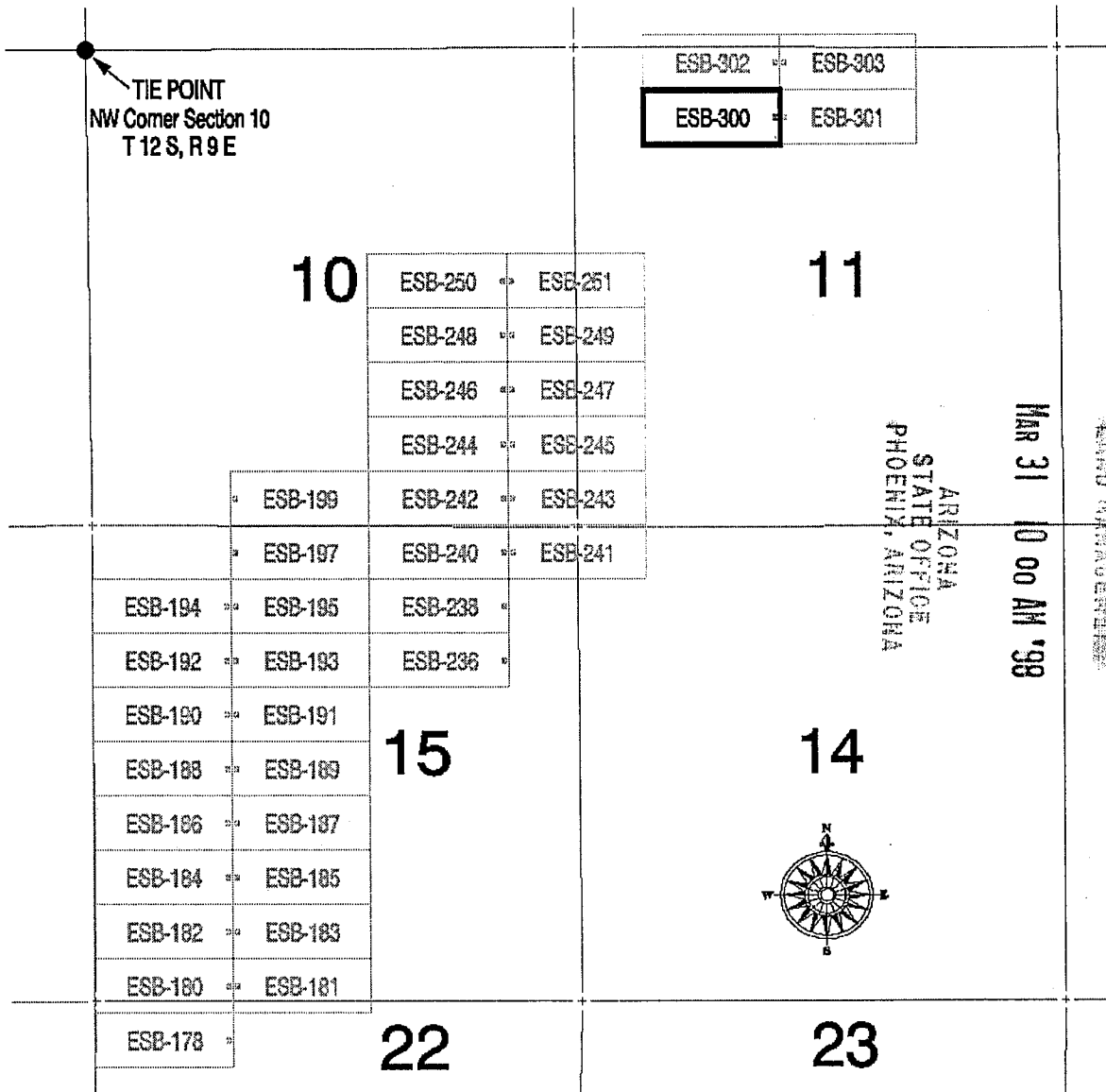
ARIZONA
STATE OFFICE
PHOENIX, ARIZONA

MAR 31 11:50 AM '98

RECEIVED
BUREAU OF
LAND MANAGEMENT

MAP OF THE
 ESB # 300 LODE MINING CLAIM
 LOCATED IN THE SILVER BELL MINING DISTRICT
 PIMA COUNTY, ARIZONA
 MAP SCALE: 1:24,000 OR 1 INCH = 2000 FEET

The tie point used for the claim is the surveyed NW corner of Section 10, Township 12 South, Range 9 East, G.&S.R.B.M. from which the NW corner of the claim is 448 feet south and 6000 feet east as depicted on the map below:



- Notes:
1. The claim is generally located in Section 11
 2. The claim is located in Township 12 South, Range 9 East, G.&S.R.B.M.
 3. The claim is 1500 feet in length by 600 feet in width.
 4. All claim monuments are 2 inch X 2 inch X 5 foot wooden stakes
 5. The bearing & distance between corners is as follows: Starting at the NW corner; hence 600 feet due south to the SW corner; hence 1500 feet due east to the SE corner; hence 600 feet due north to the NE corner; hence 1500 feet due west to the point of beginning, as additionally depicted on above map.

F. ANN RODRIGUEZ, RECORDER
RECORDED BY: DSC
DEPUTY RECORDER
1212 ROOE



DOCKET: 10728
PAGE: 281
NO. OF PAGES: 2
SEQUENCE: 19980050112
02/06/98
LOCATN 15:02
ENVELOPE
AMOUNT PAID \$ 9.00

W
JABA INC
2766 N COUNTRY CLUB RD
TUCSON AZ 85716

-----Space Reserved for Recorder's Stamp-----
Recording Requested by and when recorded return to: JABA (US) Inc., 2766 N. Country Club Road, Tucson, AZ 85716

CERTIFICATE OF LOCATION - LODE MINING CLAIM

TO ALL WHOM IT MAY CONCERN:

The undersigned having complied with the requirements of Title 30, United States Code, Section 28 and the local laws, customs and regulations of the State of Arizona, hereby gives notice that he (she, they) has (have) located the ESB # 301 Lode Mining Claim in the (un) surveyed Section 11, Township 12 S., Range 9 E., G.&S.R.B.M. in the Silverbell Mining District in Pima County, in the State of Arizona, on the 15th day of JANUARY, 1998.

The name and post office address of the owner is:
JABA (US) Inc., 2766 N. Country Club Road, Tucson, Arizona 85716

The claim is 1500 feet long and 600 feet wide, and 50 feet is claimed in a West direction and 1450 feet in an East direction from the location monument, at which the Notice of Location is posted, lengthwise of the claim, together with 300 feet in width on each side of the center of the claim. The general course of the lode deposit and premises is from the Westerly to the Easterly.

On the ground, each corner and end-center of the claim is marked with its appropriate number by a metal tag affixed to the post embossed with the name of the claim and its number. The description of each corner is as follows (describe corner(s), such as 4"x4" wooden post): Posts no. 1, 2, 3, 4, 5, & 6 are all 2"x2"x5' wooden posts embedded one foot in the ground. Post #1 is the Northwest Corner, Post #2 is the West End-Center, Post #3 is the Southwest Corner, Post #4 is the Southeast Corner, Post #5 is the East End-Center, and Post #6 is the Northeast Corner.

The Location Notice Monument is situated about 748 feet South and 7550 feet East of the NW corner of Section 10, Township 12 S., Range 9 E., G.&S.R.B.M.

The claim is located in the following section(s), all or part of which are projected in:

NE 1/4 of Section 11, Township 12 S., Range 9 E., G.&S.R.B.M.
NW 1/4 of Section 11, Township 12 S., Range 9 E., G.&S.R.B.M.
____ 1/4 of Section _____, Township _____ S., Range _____ E., G.&S.R.B.M.
____ 1/4 of Section _____, Township _____ S., Range _____ E., G.&S.R.B.M.

An exact duplicate of this Notice of Location is on file for record (within 90 days of location as dated herein) with the Pima County Clerk, in whose jurisdiction this claim is located. All appropriate recording fees have been paid and maps submitted as provided in A.R.S. on lode mining filings.

Dated this 15th day of JANUARY, 1998.

Marcus S. Brusca
(Agent for the Owner)

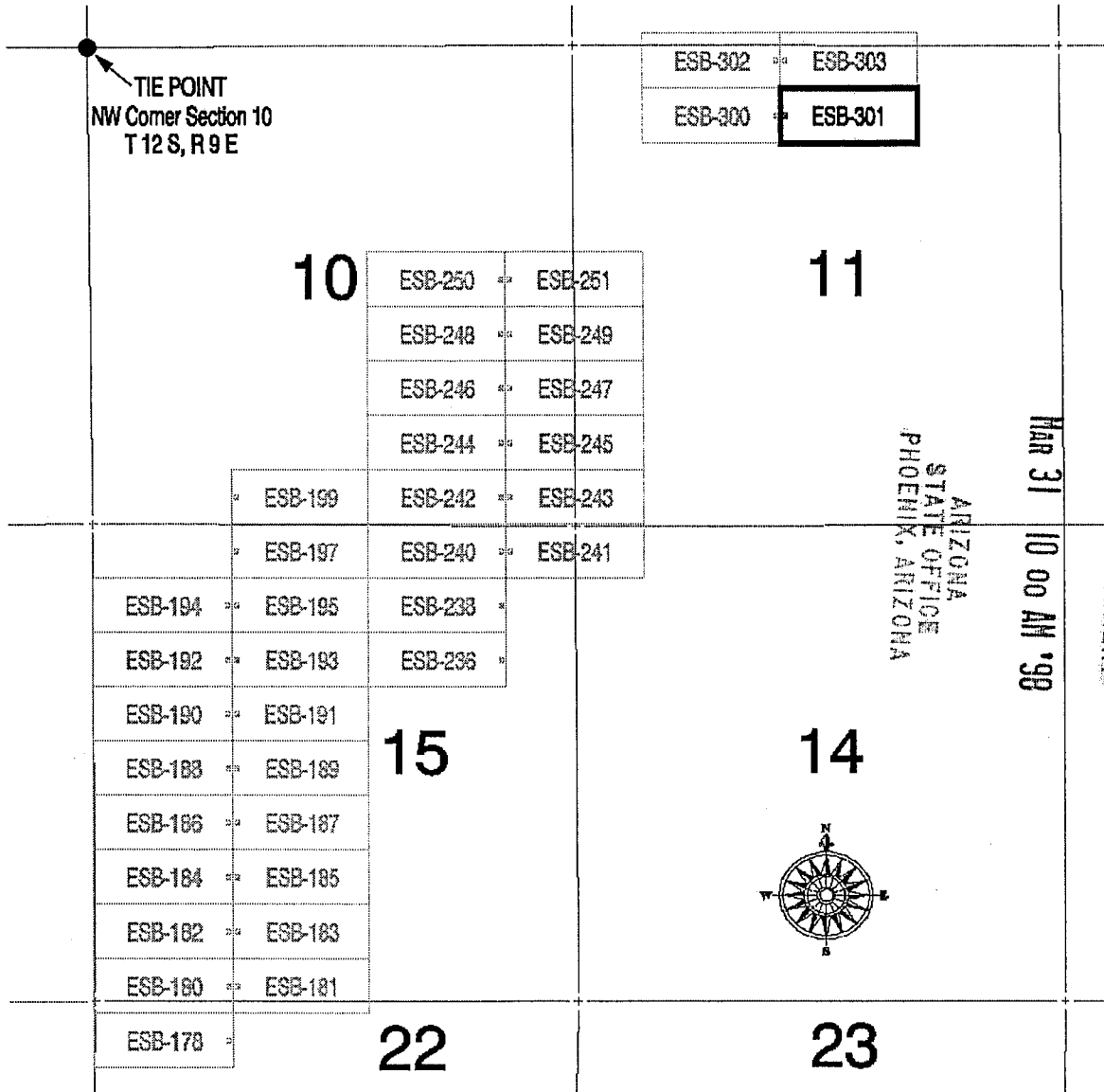
10728 281

ARIZONA STATE OFFICE PHOENIX, ARIZONA
RECEIVED BUREAU OF LAND MANAGEMENT
MAR 31 11:00 AM '98

MC 349888

MAP OF THE
 ESB # 301 LODE MINING CLAIM
 LOCATED IN THE SILVER BELL MINING DISTRICT
 PIMA COUNTY, ARIZONA
 MAP SCALE: 1:24,000 OR 1 INCH = 2000 FEET

The tie point used for the claim is the surveyed NW corner of Section 10, Township 12 South, Range 9 East, G.&S.R.B.M. from which the NW corner of the claim is 448 feet south and 7500 feet east as depicted on the map below:



- Notes:
1. The claim is generally located in Section 11
 2. The claim is located in Township 12 South, Range 9 East, G.&S.R.B.M.
 3. The claim is 1500 feet in length by 600 feet in width.
 4. All claim monuments are 2 inch X 2 inch X 5 foot wooden stakes
 5. The bearing & distance between corners is as follows: Starting at the NW corner; hence 600 feet due south to the SW corner; hence 1500 feet due east to the SE corner; hence 600 feet due north to the NE corner; hence 1500 feet due west to the point of beginning, as additionally depicted on above map.

F. ANN RODRIGUEZ, RECORDER
RECORDED BY: USC

DEPUTY RECORDER
1212 ROOE



DOCKET: 10728
PAGE: 283
NO. OF PAGES: 2
SEQUENCE: 19980050113
02/06/98
LOCATN 15:02
ENVELOPE
AMOUNT PAID \$ 9.00

W
JABA INC
2766 N COUNTRY CLUB RD
TUCSON AZ 85716

-----Space Reserved for Recorder's Stamp-----

Recording Requested by and when recorded return to: JABA (US) Inc., 2766 N. Country Club Road, Tucson, AZ 85716

CERTIFICATE OF LOCATION - LODE MINING CLAIM

TO ALL WHOM IT MAY CONCERN:

The undersigned having complied with the requirements of Title 30, United States Code, Section 28 and the local laws, customs and regulations of the State of Arizona, hereby gives notice that he (she, they) has (have) located the ESB # 302 Lode Mining Claim in the (un) surveyed Section 11, Township 12 S., Range 9 E., G.&S.R.B.M. in the Silverbell Mining District in Pima County, in the State of Arizona, on the 15th day of JANUARY, 1998.

The name and post office address of the owner is:

JABA (US) Inc., 2766 N. Country Club Road, Tucson, Arizona 85716

The claim is 1500 feet long and 600 feet wide, and 1450 feet is claimed in a West direction and 50 feet in an East direction from the location monument, at which the Notice of Location is posted, lengthwise of the claim, together with 300 feet in width on each side of the center of the claim. The general course of the lode deposit and premises is from the Westerly to the Easterly.

On the ground, each corner and end-center of the claim is marked with its appropriate number by a metal tag affixed to the post embossed with the name of the claim and its number. The description of each corner is as follows (describe corner(s), such as 4"x4" wooden post): Posts no. 1, 2, 3, 4, 5, & 6 are all 2"x2"x5' wooden posts embedded one foot in the ground. Post #1 is the Northwest Corner, Post #2 is the West End-Center, Post #3 is the Southwest Corner, Post #4 is the Southeast Corner, Post #5 is the East End-Center, and Post #6 is the Northeast Corner.

The Location Notice Monument is situated about 148 feet South and 7450 feet East of the NW corner of Section 10, Township 12 S., Range 9 E., G.&S.R.B.M.

The claim is located in the following section(s), all or part of which are projected in:

<u>NW</u> 1/4 of Section	<u>11</u> ,	Township <u>12</u> S.,	Range <u>9</u> E.,	G.&S.R.B.M.
<u>SW</u> 1/4 of Section	<u>2</u> ,	Township <u>12</u> S.,	Range <u>9</u> E.,	G.&S.R.B.M.
_____ 1/4 of Section	_____	Township _____ S.,	Range _____ E.,	G.&S.R.B.M.
_____ 1/4 of Section	_____	Township _____ S.,	Range _____ E.,	G.&S.R.B.M.

An exact duplicate of this Notice of Location is on file for record (within 90 days of location as dated herein) with the Pima County Clerk, in whose jurisdiction this claim is located. All appropriate recording fees have been paid and maps submitted as provided in A.R.S. on lode mining filings.

Dated this 15th day of JANUARY, 1998.

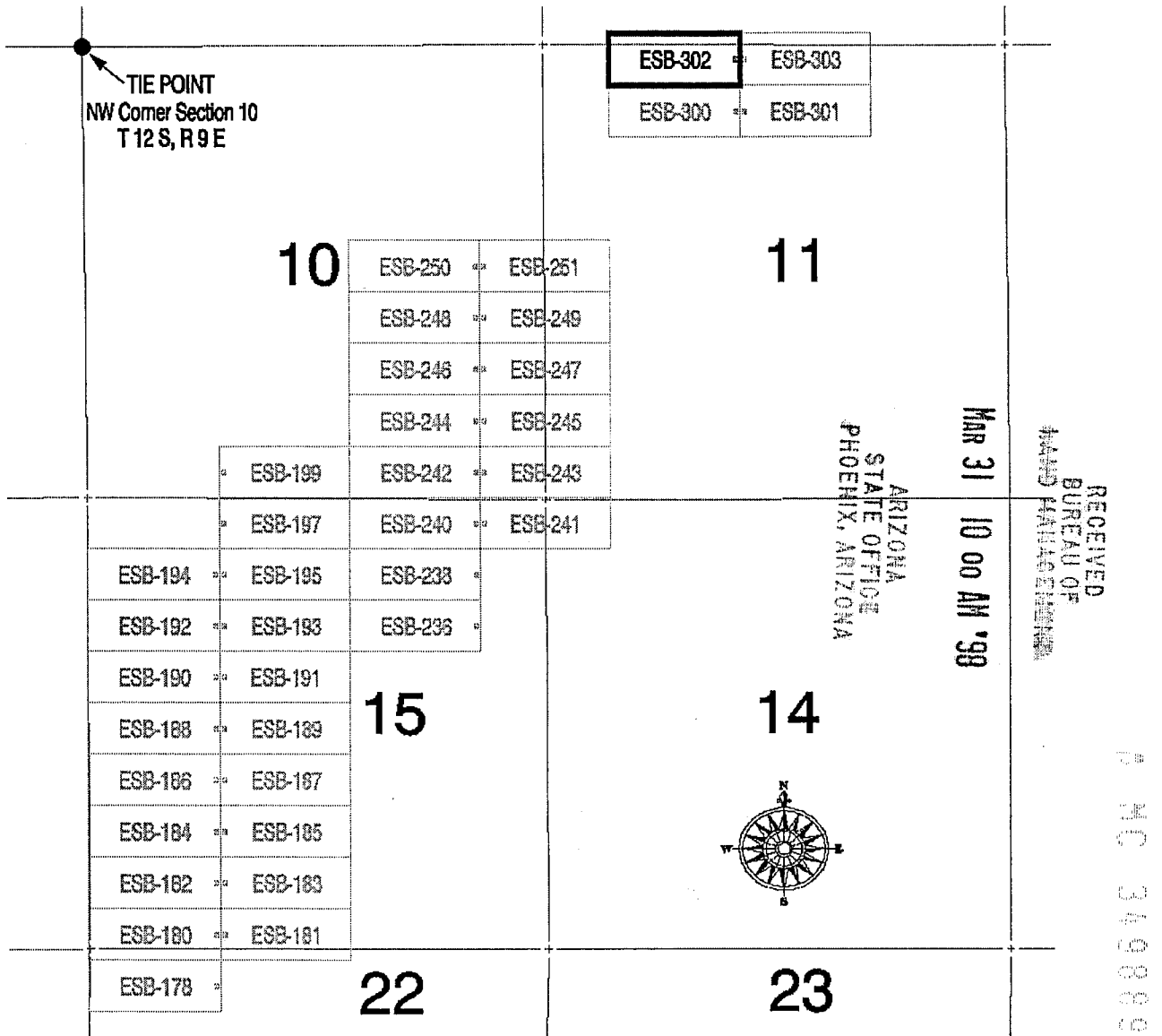
[Signature]

(Agent for the Owner)

RECEIVED
BUREAU OF
LAND MANAGEMENT
ARIZONA
STATE OFFICE
PHOENIX, ARIZONA
MAR 31 10 00 AM '98

MAP OF THE
 ESB # 302 LODE MINING CLAIM
 LOCATED IN THE SILVER BELL MINING DISTRICT
 PIMA COUNTY, ARIZONA
 MAP SCALE: 1:24,000 OR 1 INCH = 2000 FEET

The tie point used for the claim is the surveyed NW corner of Section 10, Township 12 South, Range 9 East, G.&S.R.B.M. from which the NW corner of the claim is 152 feet north and 6000 feet east as depicted on the map below:



- Notes:
1. The claim is generally located in Section 11
 2. The claim is located in Township 12 South, Range 9 East, G.&S.R.B.M.
 3. The claim is 1500 feet in length by 600 feet in width.
 4. All claim monuments are 2 inch X 2 inch X 5 foot wooden stakes
 5. The bearing & distance between corners is as follows: Starting at the NW corner; hence 600 feet due south to the SW corner; hence 1500 feet due east to the SE corner; hence 600 feet due north to the NE corner; hence 1500 feet due west to the point of beginning, as additionally depicted on above map.

F. ANN RODRIGUEZ, RECORDER
RECORDED BY: 
DEPUTY RECORDER
1212 ROOE



DOCKET: 10728
PAGE: 285
NO. OF PAGES: 2
SEQUENCE: 19980050114
02/06/98
LOCATN 15:02
ENVELOPE
AMOUNT PAID \$ 9.00

W
JABA INC
2766 N COUNTRY CLUB RD
TUCSON AZ 85716

-----Space Reserved for Recorder's Stamp-----
Recording Requested by and when recorded return to: JABA (US) Inc., 2766 N. Country Club Road, Tucson, AZ 85716

CERTIFICATE OF LOCATION - LODE MINING CLAIM

TO ALL WHOM IT MAY CONCERN:

The undersigned having complied with the requirements of Title 30, United States Code, Section 28 and the local laws, customs and regulations of the State of Arizona, hereby gives notice that he (she, they) has (have) located the ESB # 303 Lode Mining Claim in the (un) surveyed Section 11, Township 12 S., Range 9 E., G.&S.R.B.M. in the Silverbell Mining District in Pima County, in the State of Arizona, on the 15th day of JANUARY, 1998.

The name and post office address of the owner is:
JABA (US) Inc., 2766 N. Country Club Road, Tucson, Arizona 85716

The claim is 1500 feet long and 600 feet wide, and 50 feet is claimed in a West direction and 1450 feet in an East direction from the location monument, at which the Notice of Location is posted, lengthwise of the claim, together with 300 feet in width on each side of the center of the claim. The general course of the lode deposit and premises is from the Westerly to the Easterly.

On the ground, each corner and end-center of the claim is marked with its appropriate number by a metal tag affixed to the post embossed with the name of the claim and its number. The description of each corner is as follows (describe corner(s), such as 4"x4" wooden post): Posts no. 1, 2, 3, 4, 5, & 6 are all 2"x2"x5' wooden posts embedded one foot in the ground. Post #1 is the Northwest Corner, Post #2 is the West End-Center, Post #3 is the Southwest Corner, Post #4 is the Southeast Corner, Post #5 is the East End-Center, and Post #6 is the Northeast Corner.

The Location Notice Monument is situated about 148 feet South and 7550 feet East of the NW corner of Section 10, Township 12 S., Range 9 E., G.&S.R.B.M.

The claim is located in the following section(s), all or part of which are projected in:

<u>NE</u> 1/4 of Section	<u>11</u>	, Township	<u>12</u> S.,	Range	<u>9</u> E.,	G.&S.R.B.M.
<u>NW</u> 1/4 of Section	<u>11</u>	, Township	<u>12</u> S.,	Range	<u>9</u> E.,	G.&S.R.B.M.
<u>SE</u> 1/4 of Section	<u>2</u>	, Township	<u>12</u> S.,	Range	<u>9</u> E.,	G.&S.R.B.M.
<u>SW</u> 1/4 of Section	<u>2</u>	, Township	<u>12</u> S.,	Range	<u>9</u> E.,	G.&S.R.B.M.

An exact duplicate of this Notice of Location is on file for record (within 90 days of location as dated herein) with the Pima County Clerk, in whose jurisdiction this claim is located. All appropriate recording fees have been paid and maps submitted as provided in A.R.S. on lode mining filings.

Dated this 15th day of JANUARY, 1998.

Mardale S. Briscoe
(Agent for the Owner)

ARIZONA
STATE OFFICE
PHOENIX, ARIZONA

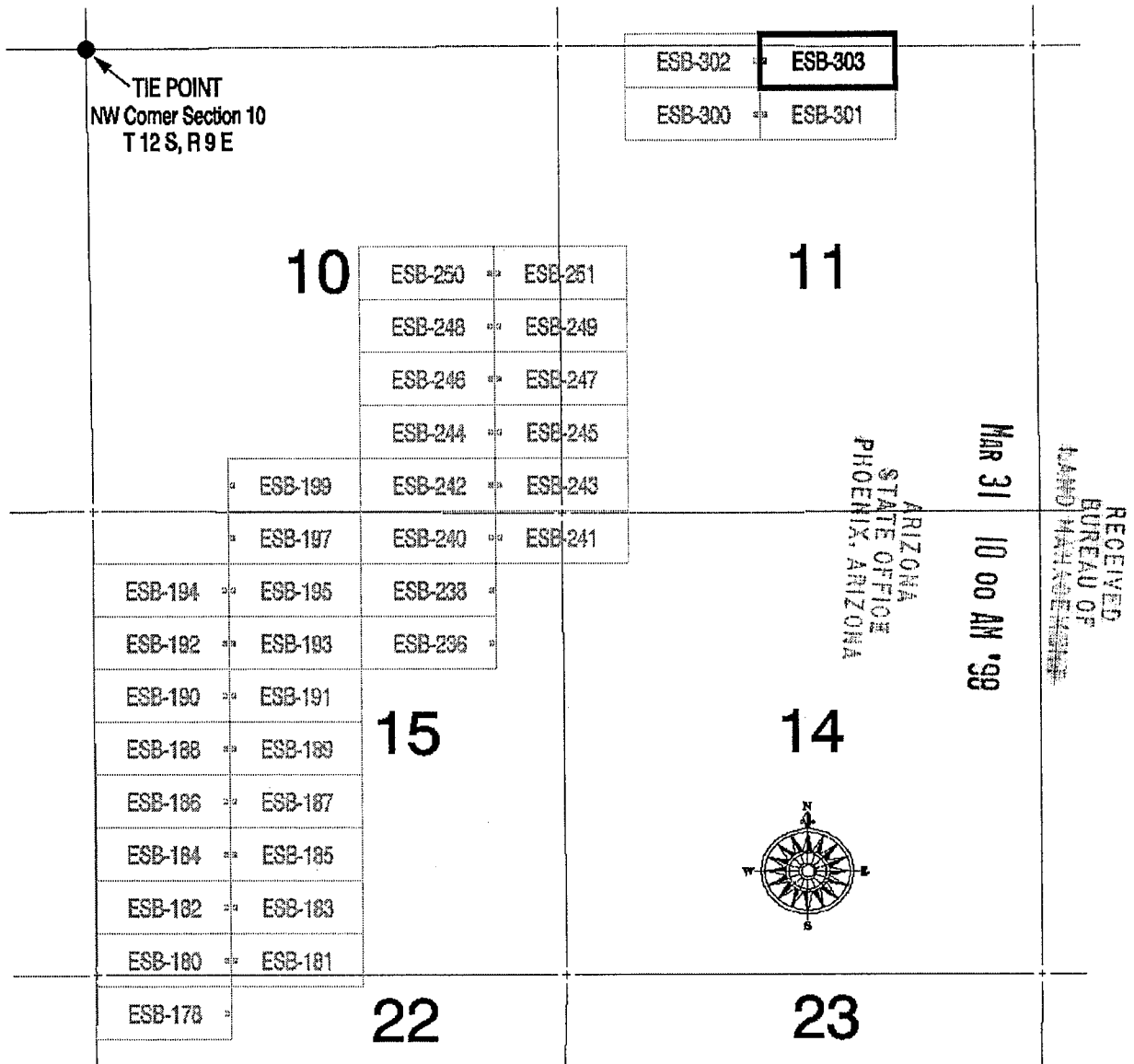
RECEIVED
BUREAU OF
LAND MANAGEMENT
MAR 31 10 00 AM '98

10728 285

2
MC
349090

MAP OF THE
 ESB # 303 LODE MINING CLAIM
 LOCATED IN THE SILVER BELL MINING DISTRICT
 PIMA COUNTY, ARIZONA
 MAP SCALE: 1:24,000 OR 1 INCH = 2000 FEET

The tie point used for the claim is the surveyed NW corner of Section 10, Township 12 South, Range 9 East, G.&S.R.B.M. from which the NW corner of the claim is 152 feet north and 7500 feet east as depicted on the map below:



- Notes:
1. The claim is generally located in Section 11
 2. The claim is located in Township 12 South, Range 9 East, G.&S.R.B.M.
 3. The claim is 1500 feet in length by 600 feet in width.
 4. All claim monuments are 2 inch X 2 inch X 5 foot wooden stakes
 5. The bearing & distance between corners is as follows: Starting at the NW corner; hence 600 feet due south to the SW corner; hence 1500 feet due east to the SE corner; hence 600 feet due north to the NE corner; hence 1500 feet due west to the point of beginning, as additionally depicted on above map.

F. ANN RODRIGUEZ, RECORDER
RECORDED BY: [Signature]
DEPUTY RECORDER
1212 ROOE



DOCKET: 10728
PAGE: 287
NO. OF PAGES: 2
SEQUENCE: 19980050115
02/06/98
LOCATN 15:02
ENVELOPE
AMOUNT PAID \$ 9.00

W
JABA INC
2766 N COUNTRY CLUB RD
TUCSON AZ 85716

-----Space Reserved for Recorder's Stamp-----

Recording Requested by and when recorded return to: JABA (US) Inc., 2766 N. Country Club Road, Tucson, AZ 85716

CERTIFICATE OF LOCATION - LODE MINING CLAIM

TO ALL WHOM IT MAY CONCERN:

The undersigned having complied with the requirements of Title 30, United States Code, Section 28 and the local laws, customs and regulations of the State of Arizona, hereby gives notice that he (she, they) has (have) located the ESB # 475 Lode Mining Claim in the (un) surveyed Section 1, Township 12 S., Range 9 E., G.&S.R.B.M. in the Silverbell Mining District in Pima County, in the State of Arizona, on the 15th day of JANUARY, 1998.

The name and post office address of the owner is:

JABA (US) Inc., 2766 N. Country Club Road, Tucson, Arizona 85716

The claim is 1500 feet long and 600 feet wide, and 50 feet is claimed in a West direction and 1450 feet in an East direction from the location monument, at which the Notice of Location is posted, lengthwise of the claim, together with 300 feet in width on each side of the center of the claim. The general course of the lode deposit and premises is from the Westerly to the Easterly.

On the ground, each corner and end-center of the claim is marked with its appropriate number by a metal tag affixed to the post embossed with the name of the claim and its number. The description of each corner is as follows (describe corner(s), such as 4"x4" wooden post): Posts no. 1, 2, 3, 4, 5, & 6 are all 2"x2"x5' wooden posts embedded one foot in the ground. Post #1 is the Northwest Corner, Post #2 is the West End-Center, Post #3 is the Southwest Corner, Post #4 is the Southeast Corner, Post #5 is the East End-Center, and Post #6 is the Northeast Corner.

The Location Notice Monument is situated about 4635 feet North and 20 feet East of the SW corner of Section 1, Township 12 S., Range 9 E., G.&S.R.B.M.

The claim is located in the following section(s), all or part of which are projected in:

NW 1/4 of Section 1, Township 12 S., Range 9 E., G.&S.R.B.M.
____ 1/4 of Section _____, Township _____ S., Range _____ E., G.&S.R.B.M.
____ 1/4 of Section _____, Township _____ S., Range _____ E., G.&S.R.B.M.
____ 1/4 of Section _____, Township _____ S., Range _____ E., G.&S.R.B.M.

An exact duplicate of this Notice of Location is on file for record (within 90 days of location as dated herein) with the Pima County Clerk, in whose jurisdiction this claim is located. All appropriate recording fees have been paid and maps submitted as provided in A.R.S. on lode mining filings.

Dated this 15th day of JANUARY, 1998.

[Signature]
(Agent for the Owner)

10728 287

ARIZONA
STATE OFFICE
PHOENIX, ARIZONA

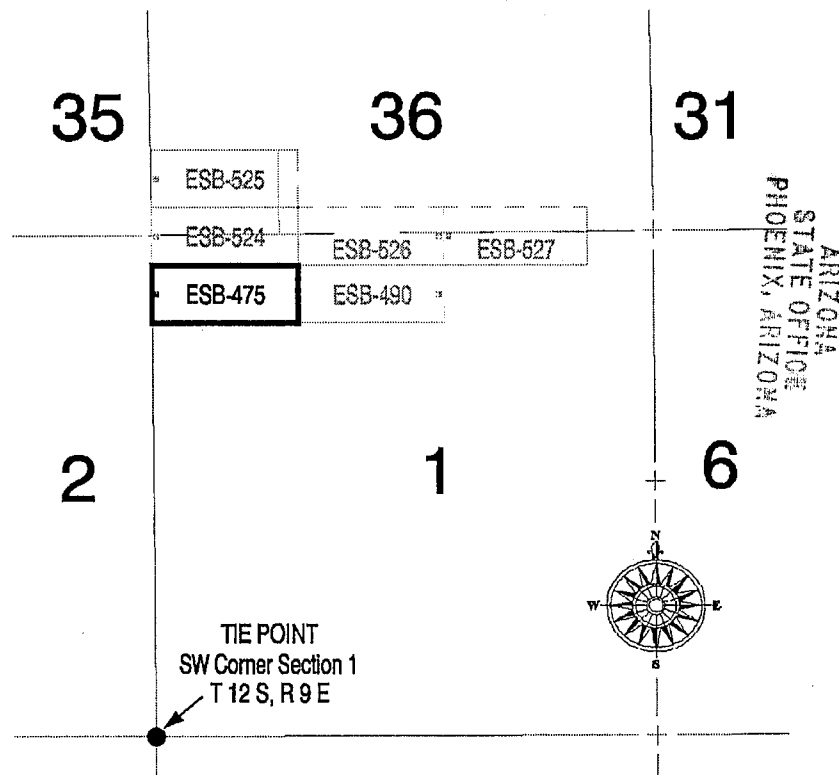
MAR 31 10 00 AM '98

RECEIVED
BUREAU OF
LAND MANAGEMENT

H
C
349891

MAP OF THE
 ESB # 475 LODE MINING CLAIM
 LOCATED IN THE SILVER BELL MINING DISTRICT
 PIMA COUNTY, ARIZONA
 MAP SCALE: 1:24,000 OR 1 INCH = 2000 FEET

The tie point used for the claim is the surveyed SW corner of Section 1, Township 12 South, Range 9 East, G.&S.R.B.M. from which the NW corner of the claim is 4935 feet north and 30 feet west as depicted on the map below:



- Notes:
1. The claim is generally located in Section 1
 2. The claim is located in Township 12 South, Range 9 East, G.&S.R.B.M.
 3. The claim is 1500 feet in length by 600 feet in width.
 4. All claim monuments are 2 inch X 2 inch X 5 foot wooden stakes
 5. The bearing & distance between corners is as follows: Starting at the NW corner; hence 600 feet due south to the SW corner; hence 1500 feet due east to the SE corner; hence 600 feet due north to the NE corner; hence 1500 feet due west to the point of

F. ANN RODRIGUEZ RECORDER
RECORDED BY: [Signature] DEPUTY RECORDER
1212 ROOE



DOCKET: 10728
PAGE: 289
NO. OF PAGES: 2
SEQUENCE: 19980050116
02/06/98
LOCATN 15:02
ENVELOPE
AMOUNT PAID \$ 9.00

W
JABA INC
2766 N COUNTRY CLUB RD
TUCSON AZ 85716

-----Space Reserved for Recorder's Stamp-----

Recording Requested by and when recorded return to: JABA (US) Inc., 2766 N. Country Club Road, Tucson, AZ 85716

CERTIFICATE OF LOCATION - LODE MINING CLAIM

TO ALL WHOM IT MAY CONCERN:

The undersigned having complied with the requirements of Title 30, United States Code, Section 28 and the local laws, customs and regulations of the State of Arizona, hereby gives notice that he (she, they) has (have) located the ESB # 490 Lode Mining Claim in the (un) surveyed Section 1, Township 12 S., Range 9 E., G.&S.R.B.M. in the Silverbell Mining District in Pima County, in the State of Arizona, on the 15th day of JANUARY, 1998.

The name and post office address of the owner is:
JABA (US) Inc., 2766 N. Country Club Road, Tucson, Arizona 85716

The claim is 1500 feet long and 600 feet wide, and 1450 feet is claimed in a West direction and 50 feet in an East direction from the location monument, at which the Notice of Location is posted, lengthwise of the claim, together with 300 feet in width on each side of the center of the claim. The general course of the lode deposit and premises is from the Westerly to the Easterly.

On the ground, each corner and end-center of the claim is marked with its appropriate number by a metal tag affixed to the post embossed with the name of the claim and its number. The description of each corner is as follows (describe corner(s), such as 4"x4" wooden post): Posts no. 1, 2, 3, 4, 5, & 6 are all 2"x2"x5' wooden posts embedded one foot in the ground. Post #1 is the Northwest Corner, Post #2 is the West End-Center, Post #3 is the Southwest Corner, Post #4 is the Southeast Corner, Post #5 is the East End-Center, and Post #6 is the Northeast Corner.

The Location Notice Monument is situated about 4635 feet North and 2920 feet East of the SW corner of Section 1, Township 12 S., Range 9 E., G.&S.R.B.M.

The claim is located in the following section(s), all or part of which are projected in:

<u>NE</u> 1/4 of Section	<u>1</u>	, Township	<u>12</u>	S., Range	<u>9</u>	E., G.&S.R.B.M.
<u>NW</u> 1/4 of Section	<u>1</u>	, Township	<u>12</u>	S., Range	<u>9</u>	E., G.&S.R.B.M.
_____ 1/4 of Section	_____	, Township	_____	S., Range	_____	E., G.&S.R.B.M.
_____ 1/4 of Section	_____	, Township	_____	S., Range	_____	E., G.&S.R.B.M.

An exact duplicate of this Notice of Location is on file for record (within 90 days of location as dated herein) with the Pima County Clerk, in whose jurisdiction this claim is located. All appropriate recording fees have been paid and maps submitted as provided in A.R.S. on lode mining filings.

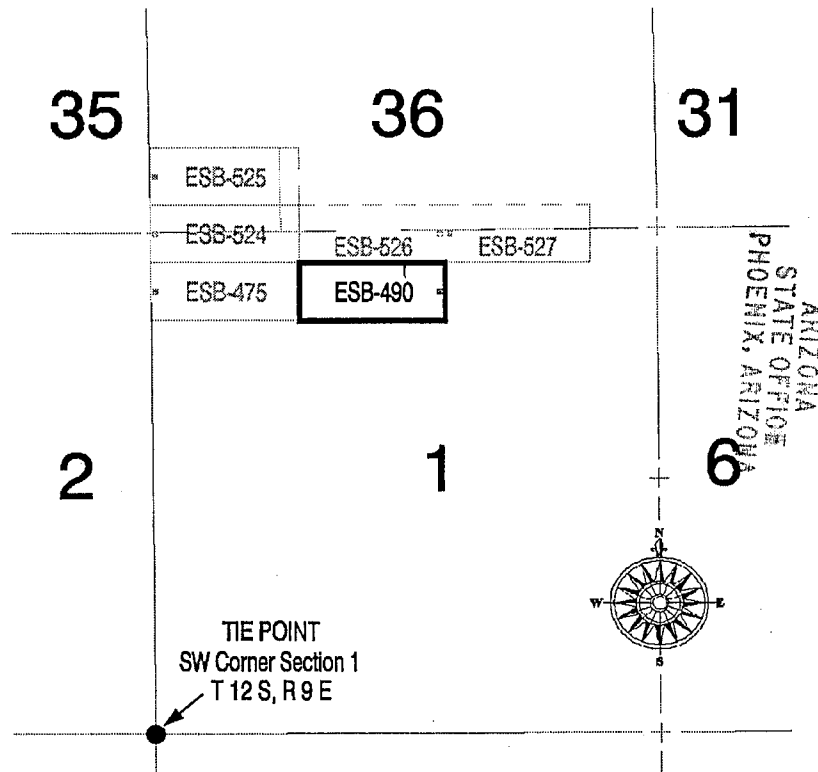
Dated this 15th day of JANUARY, 1998.

[Signature]
(Agent for the Owner)

RECEIVED
BUREAU OF
LAND MANAGEMENT
ARIZONA
STATE OFFICE
PHOENIX, ARIZONA
MAR 31 10 00 AM '98

MAP OF THE
 ESB # 490 LODE MINING CLAIM
 LOCATED IN THE SILVER BELL MINING DISTRICT
 PIMA COUNTY, ARIZONA
 MAP SCALE: 1:24,000 OR 1 INCH = 2000 FEET

The tie point used for the claim is the surveyed SW corner of Section 1, Township 12 South, Range 9 East, G.&S.R.B.M. from which the NW corner of the claim is 4935 feet north and 1470 feet east as depicted on the map below:



- Notes:
1. The claim is generally located in Section 1
 2. The claim is located in Township 12 South, Range 9 East, G.&S.R.B.M.
 3. The claim is 1500 feet in length by 600 feet in width.
 4. All claim monuments are 2 inch X 2 inch X 5 foot wooden stakes
 5. The bearing & distance between corners is as follows: Starting at the NW corner; hence 600 feet due south to the SW corner; hence 1500 feet due east to the SE corner; hence 600 feet due north to the NE corner; hence 1500 feet due west to the point of

F. ANN RODRIGUEZ, RECORDER
RECORDED BY: DSC
DEPUTY RECORDER
1212 ROOE



DOCKET: 10728
PAGE: 291
NO. OF PAGES: 2
SEQUENCE: 19980050117
02/06/98
LOCATN 15:02
ENVELOPE
AMOUNT PAID \$ 9.00

W
JABA INC
2766 N COUNTRY CLUB RD
TUCSON AZ 85716

-----Space Reserved for Recorder's Stamp-----
Recording Requested by and when recorded return to: JABA (US) Inc., 2766 N. Country Club Road, Tucson, AZ 85716

CERTIFICATE OF LOCATION - LODE MINING CLAIM

TO ALL WHOM IT MAY CONCERN:

The undersigned having complied with the requirements of Title 30, United States Code, Section 28 and the local laws, customs and regulations of the State of Arizona, hereby gives notice that he (she, they) has (have) located the ESB # 524 Lode Mining Claim in the (un) surveyed Section 1, Township 12 S., Range 9 E., G.&S.R.B.M. in the Silverbell Mining District in Pima County, in the State of Arizona, on the 16th day of JANUARY, 1998.

The name and post office address of the owner is:
JABA (US) Inc., 2766 N. Country Club Road, Tucson, Arizona 85716

The claim is 1500 feet long and 600 feet wide, and 50 feet is claimed in a West direction and 1450 feet in an East direction from the location monument, at which the Notice of Location is posted, lengthwise of the claim, together with 300 feet in width on each side of the center of the claim. The general course of the lode deposit and premises is from the Westerly to the Easterly.

On the ground, each corner and end-center of the claim is marked with its appropriate number by a metal tag affixed to the post embossed with the name of the claim and its number. The description of each corner is as follows (describe corner(s), such as 4"x4" wooden post): Posts no. 1, 2, 3, 4, 5, & 6 are all 2"x2"x5' wooden posts embedded one foot in the ground. Post #1 is the Northwest Corner, Post #2 is the West End-Center, Post #3 is the Southwest Corner, Post #4 is the Southeast Corner, Post #5 is the East End-Center, and Post #6 is the Northeast Corner.

The Location Notice Monument is situated about 5235 feet North and 20 feet East of the SW corner of Section 1, Township 12 S., Range 9 E., G.&S.R.B.M.

The claim is located in the following section(s), all or part of which are projected in:

<u>NW</u>	1/4 of Section	<u>1</u>	, Township	<u>12</u>	S., Range	<u>9</u>	E., G.&S.R.B.M.
<u>SW</u>	1/4 of Section	<u>36</u>	, Township	<u>11</u>	S., Range	<u>9</u>	E., G.&S.R.B.M.
_____	1/4 of Section	_____	, Township	_____	S., Range	_____	E., G.&S.R.B.M.
_____	1/4 of Section	_____	, Township	_____	S., Range	_____	E., G.&S.R.B.M.

An exact duplicate of this Notice of Location is on file for record (within 90 days of location as dated herein) with the Pima County Clerk, in whose jurisdiction this claim is located. All appropriate recording fees have been paid and maps submitted as provided in A.R.S. on lode mining filings.

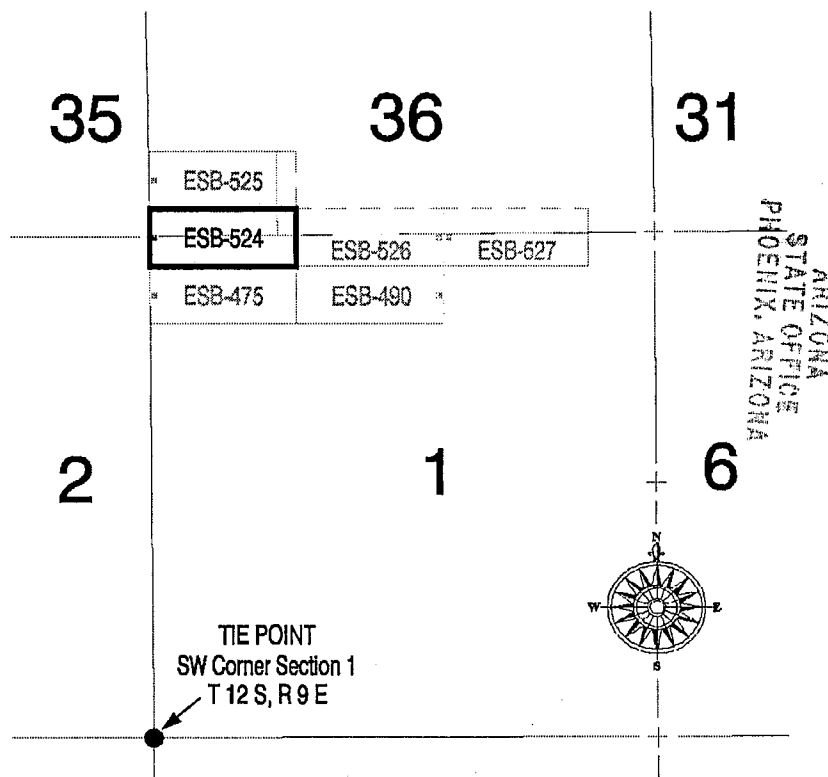
Dated this 16th day of JANUARY, 1998.

Marder S. Brusode
(Agent for the Owner)

ARIZONA
STATE OFFICE
PHOENIX, ARIZONA
RECEIVED
BUREAU OF
LAND MANAGEMENT
MAR 31 10 00 AM '98

MAP OF THE
 ESB # 524 LODE MINING CLAIM
 LOCATED IN THE SILVER BELL MINING DISTRICT
 PIMA COUNTY, ARIZONA
 MAP SCALE: 1:24,000 OR 1 INCH = 2000 FEET

The tie point used for the claim is the surveyed SW corner of Section 1, Township 12 South, Range 9 East, G.&S.R.B.M. from which the NW corner of the claim is 5535 feet north and 30 feet west as depicted on the map below:



MAR 31 10 00 AM '98

RECEIVED
 BUREAU OF
 LAND MANAGEMENT

A MC 349803

- Notes:
1. The claim is generally located in Section 1
 2. The claim is located in Township 12 South, Range 9 East, G.&S.R.B.M.
 3. The claim is 1500 feet in length by 600 feet in width.
 4. All claim monuments are 2 inch X 2 inch X 5 foot wooden stakes
 5. The bearing & distance between corners is as follows: Starting at the NW corner; hence 600 feet due south to the SW corner; hence 1500 feet due east to the SE corner; hence 600 feet due north to the NE corner; hence 1500 feet due west to the point of

F. ANN RODRIGUEZ RECORDER
RECORDED BY: DSC
DEPUTY RECORDER
1212 ROOE



DOCKET: 10728
PAGE: 293
NO. OF PAGES: 2
SEQUENCE: 19980050118
02/06/98
LOCATN 15:02
ENVELOPE
AMOUNT PAID \$ 9.00

W
JABA INC
2766 N COUNTRY CLUB RD
TUCSON AZ 85716

-----Space Reserved for Recorder's Stamp-----

Recording Requested by and when recorded return to: JABA (US) Inc., 2766 N. Country Club Road, Tucson, AZ 85716

CERTIFICATE OF LOCATION - LODE MINING CLAIM

TO ALL WHOM IT MAY CONCERN:

The undersigned having complied with the requirements of Title 30, United States Code, Section 28 and the local laws, customs and regulations of the State of Arizona, hereby gives notice that he (she, they) has (have) located the ESB # 525 Lode Mining Claim in the (un) surveyed Section 36, Township 11 S., Range 9 E., G.&S.R.B.M. in the Silverbell Mining District in Pima County, in the State of Arizona, on the 16th day of JANUARY, 1998.

The name and post office address of the owner is:

JABA (US) Inc., 2766 N. Country Club Road, Tucson, Arizona 85716

The claim is 1500 feet long and 600 feet wide, and 50 feet is claimed in a West direction and 1450 feet in an East direction from the location monument, at which the Notice of Location is posted, lengthwise of the claim, together with 300 feet in width on each side of the center of the claim. The general course of the lode deposit and premises is from the Westerly to the Easterly.

On the ground, each corner and end-center of the claim is marked with its appropriate number by a metal tag affixed to the post embossed with the name of the claim and its number. The description of each corner is as follows (describe corner(s), such as 4"x4" wooden post): Posts no. 1, 2, 3, 4, 5, & 6 are all 2"x2"x5' wooden posts embedded one foot in the ground. Post #1 is the Northwest Corner, Post #2 is the West End-Center, Post #3 is the Southwest Corner, Post #4 is the Southeast Corner, Post #5 is the East End-Center, and Post #6 is the Northeast Corner.

The Location Notice Monument is situated about 5835 feet North and 20 feet East of the SW corner of Section 1, Township 12 S., Range 9 E., G.&S.R.B.M.

The claim is located in the following section(s), all or part of which are projected in:

SW 1/4 of Section 36, Township 11 S., Range 9 E., G.&S.R.B.M.
1/4 of Section _____, Township _____ S., Range _____ E., G.&S.R.B.M.
1/4 of Section _____, Township _____ S., Range _____ E., G.&S.R.B.M.
1/4 of Section _____, Township _____ S., Range _____ E., G.&S.R.B.M.

An exact duplicate of this Notice of Location is on file for record (within 90 days of location as dated herein) with the Pima County Clerk, in whose jurisdiction this claim is located. All appropriate recording fees have been paid and maps submitted as provided in A.R.S. on lode mining filings.

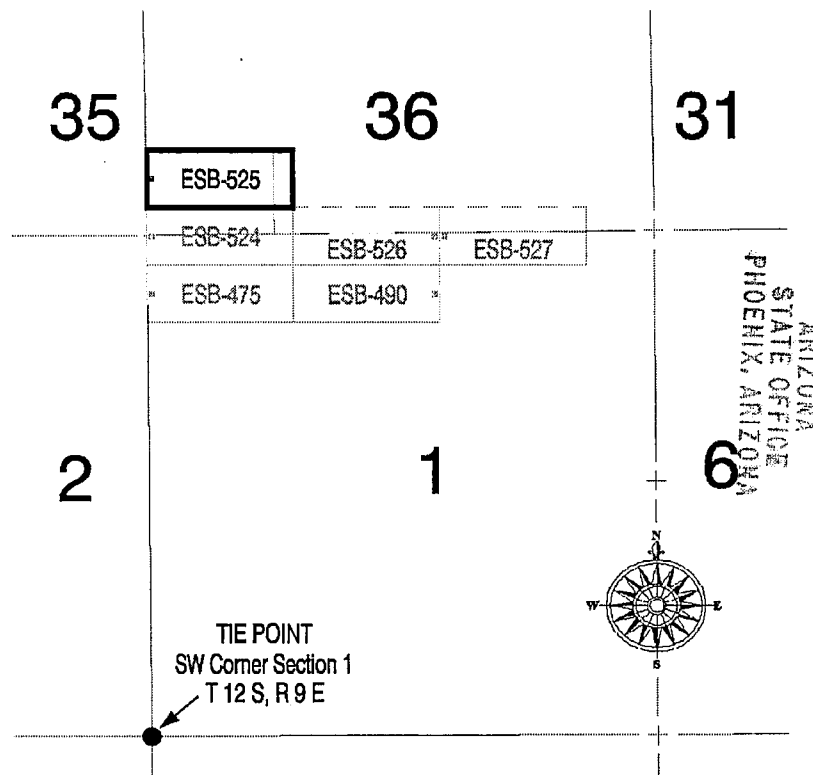
Dated this 16th day of JANUARY, 1998.

Martine S. Bruscoe
(Agent for the Owner)

RECEIVED
BUREAU OF
LAND MANAGEMENT
MAR 31 10 01 AM '98
ARIZONA
STATE OFFICE
PHOENIX, ARIZONA

MAP OF THE
 ESB # 525 LODE MINING CLAIM
 LOCATED IN THE SILVER BELL MINING DISTRICT
 PIMA COUNTY, ARIZONA
 MAP SCALE: 1:24,000 OR 1 INCH = 2000 FEET

The tie point used for the claim is the surveyed SW corner of Section 1, Township 12 South, Range 9 East, G.&S.R.B.M. from which the NW corner of the claim is 6135 feet north and 30 feet west as depicted on the map below:



RECEIVED
 BUREAU OF
 LAND MANAGEMENT
 MAR 31 10 05 AM '98

A MC 349894

- Notes:
1. The claim is generally located in Section 36
 2. The claim is located in Township 11 South, Range 9 East, G.&S.R.B.M.
 3. The claim is 1500 feet in length by 600 feet in width.
 4. All claim monuments are 2 inch X 2 inch X 5 foot wooden stakes
 5. The bearing & distance between corners is as follows: Starting at the NW corner; hence 600 feet due south to the SW corner; hence 1500 feet due east to the SE corner; hence 600 feet due north to the NE corner; hence 1500 feet due west to the point of

F. ANN RODRIGUEZ RECORDER
RECORDED BY:
DEPUTY RECORDER
1212 ROOE



DOCKET: 10728
PAGE: 295
NO. OF PAGES: 2
SEQUENCE: 19980050119
DATE: 02/06/98
LOCATN 15:02
ENVELOPE
AMOUNT PAID \$ 9.00

W
JABA INC
2766 N COUNTRY CLUB RD
TUCSON AZ 85716

-----Space Reserved for Recorder's Stamp-----
Recording Requested by and when recorded return to: JABA (US) Inc., 2766 N. Country Club Road, Tucson, AZ 85716

CERTIFICATE OF LOCATION - LODE MINING CLAIM

TO ALL WHOM IT MAY CONCERN:

The undersigned having complied with the requirements of Title 30, United States Code, Section 28 and the local laws, customs and regulations of the State of Arizona, hereby gives notice that he (she, they) has (have) located the ESB # 526 Lode Mining Claim in the (un) surveyed Section 1, Township 12 S., Range 9 E., G.&S.R.B.M. in the Silverbell Mining District in Pima County, in the State of Arizona, on the 16th day of JANUARY, 1998.

The name and post office address of the owner is:
JABA (US) Inc., 2766 N. Country Club Road, Tucson, Arizona 85716

The claim is 1500 feet long and 600 feet wide, and 1450 feet is claimed in a West direction and 50 feet in an East direction from the location monument, at which the Notice of Location is posted, lengthwise of the claim, together with 300 feet in width on each side of the center of the claim. The general course of the lode deposit and premises is from the Westerly to the Easterly.

On the ground, each corner and end-center of the claim is marked with its appropriate number by a metal tag affixed to the post embossed with the name of the claim and its number. The description of each corner is as follows (describe corner(s), such as 4"x4" wooden post): Posts no. 1, 2, 3, 4, 5, & 6 are all 2"x2"x5' wooden posts embedded one foot in the ground. Post #1 is the Northwest Corner, Post #2 is the West End-Center, Post #3 is the Southwest Corner, Post #4 is the Southeast Corner, Post #5 is the East End-Center, and Post #6 is the Northeast Corner.

The Location Notice Monument is situated about 5235 feet North and 2920 feet East of the SW corner of Section 1, Township 12 S., Range 9 E., G.&S.R.B.M.

The claim is located in the following section(s), all or part of which are projected in:

<u>NE</u> 1/4 of Section	<u>1</u> ,	Township <u>12</u> S.,	Range <u>9</u> E.,	G.&S.R.B.M.
<u>NW</u> 1/4 of Section	<u>1</u> ,	Township <u>12</u> S.,	Range <u>9</u> E.,	G.&S.R.B.M.
<u>SW</u> 1/4 of Section	<u>36</u> ,	Township <u>11</u> S.,	Range <u>9</u> E.,	G.&S.R.B.M.
<u>SE</u> 1/4 of Section	<u>36</u> ,	Township <u>11</u> S.,	Range <u>9</u> E.,	G.&S.R.B.M.

An exact duplicate of this Notice of Location is on file for record (within 90 days of location as dated herein) with the Pima County Clerk, in whose jurisdiction this claim is located. All appropriate recording fees have been paid and maps submitted as provided in A.R.S. on lode mining filings.

Dated this 16th day of JANUARY, 1998.

Mardue A. Bruscoe
(Agent for the Owner)

ARIZONA
STATE OFFICE
PHOENIX, ARIZONA

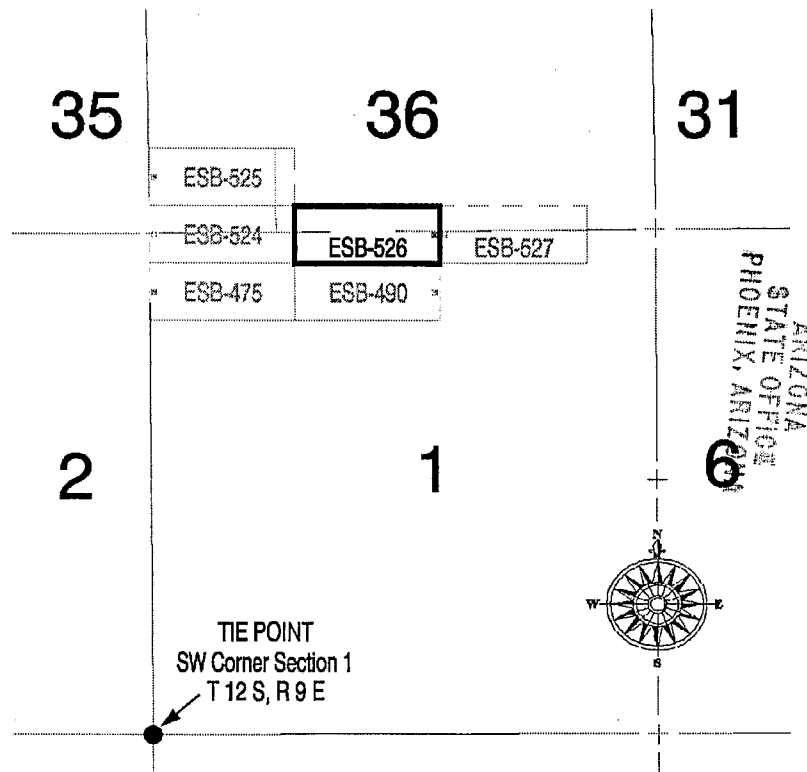
MAR 31 10 01 AM '98

RECEIVED
BUREAU OF
LAND MANAGEMENT

ARIZONA
REC-340805

MAP OF THE
 ESB # 526 LODE MINING CLAIM
 LOCATED IN THE SILVER BELL MINING DISTRICT
 PIMA COUNTY, ARIZONA
 MAP SCALE: 1:24,000 OR 1 INCH = 2000 FEET

The tie point used for the claim is the surveyed SW corner of Section 1, Township 12 South, Range 9 East, G.&S.R.B.M. from which the NW corner of the claim is 5535 feet north and 1470 feet east as depicted on the map below:



- Notes:
1. The claim is generally located in Section 1
 2. The claim is located in Township 12 South, Range 9 East, G.&S.R.B.M.
 3. The claim is 1500 feet in length by 600 feet in width.
 4. All claim monuments are 2 inch X 2 inch X 5 foot wooden stakes
 5. The bearing & distance between corners is as follows: Starting at the NW corner; hence 600 feet due south to the SW corner; hence 1500 feet due east to the SE corner; hence 600 feet due north to the NE corner; hence 1500 feet due west to the point of

F. ANN RODRIGUEZ, RECORDER
RECORDED BY: *JRC*

DEPUTY RECORDER
1212 ROOE



DOCKET: 10728
PAGE: 297
NO. OF PAGES: 2
SEQUENCE: 19980050120
02/06/98
LOCATN 15:02
ENVELOPE
AMOUNT PAID \$ 9.00

W
JABA INC
2766 N COUNTRY CLUB RD
TUCSON AZ 85716

-----Space Reserved for Recorder's Stamp-----

Recording Requested by and when recorded return to: JABA (US) Inc., 2766 N. Country Club Road, Tucson, AZ 85716

CERTIFICATE OF LOCATION - LODE MINING CLAIM

TO ALL WHOM IT MAY CONCERN:

The undersigned having complied with the requirements of Title 30, United States Code, Section 28 and the local laws, customs and regulations of the State of Arizona, hereby gives notice that he (she, they) has (have) located the ESB# 527 Lode Mining Claim in the (un) surveyed Section 1, Township 12 S., Range 9 E., G.&S.R.B.M. in the Silverbell Mining District in Pima County, in the State of Arizona, on the 16th day of JANUARY, 1998.

The name and post office address of the owner is:

JABA (US) Inc., 2766 N. Country Club Road, Tucson, Arizona 85716

The claim is 1500 feet long and 600 feet wide, and 50 feet is claimed in a West direction and 1450 feet in an East direction from the location monument, at which the Notice of Location is posted, lengthwise of the claim, together with 300 feet in width on each side of the center of the claim. The general course of the lode deposit and premises is from the Westerly to the Easterly.

On the ground, each corner and end-center of the claim is marked with its appropriate number by a metal tag affixed to the post embossed with the name of the claim and its number. The description of each corner is as follows (describe corner(s), such as 4"x4" wooden post): Posts no. 1, 2, 3, 4, 5, & 6 are all 2"x2"x5' wooden posts embedded one foot in the ground. Post #1 is the Northwest Corner, Post #2 is the West End-Center, Post #3 is the Southwest Corner, Post #4 is the Southeast Corner, Post #5 is the East End-Center, and Post #6 is the Northeast Corner.

The Location Notice Monument is situated about 5235 feet North and 3020 feet East of the SW corner of Section 1, Township 12 S., Range 9 E., G.&S.R.B.M.

The claim is located in the following section(s), all or part of which are projected in:

<u>NE</u> 1/4 of Section	<u>1</u>	Township	<u>12</u> S.,	Range	<u>9</u> E.,	G.&S.R.B.M.
<u>SE</u> 1/4 of Section	<u>36</u>	Township	<u>11</u> S.,	Range	<u>9</u> E.,	G.&S.R.B.M.
_____ 1/4 of Section	_____	Township	_____ S.,	Range	_____ E.,	G.&S.R.B.M.
_____ 1/4 of Section	_____	Township	_____ S.,	Range	_____ E.,	G.&S.R.B.M.

An exact duplicate of this Notice of Location is on file for record (within 90 days of location as dated herein) with the Pima County Clerk, in whose jurisdiction this claim is located. All appropriate recording fees have been paid and maps submitted as provided in A.R.S. on lode mining filings.

Dated this 16th day of JANUARY, 1998.

Mardae S. Briscoe
(Agent for the Owner)

ARIZONA
STATE OFFICE
PHOENIX, ARIZONA

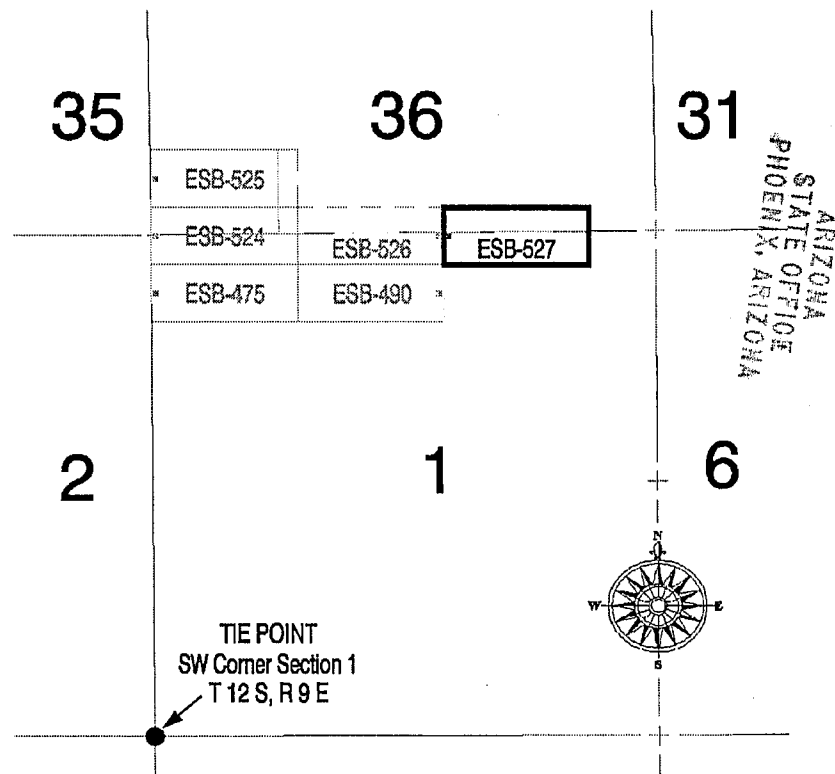
MAR 31 10 01 AM '98

RECEIVED
BUREAU OF
LAND MANAGEMENT

349896

MAP OF THE
 ESB # 527 LODE MINING CLAIM
 LOCATED IN THE SILVER BELL MINING DISTRICT
 PIMA COUNTY, ARIZONA
 MAP SCALE: 1:24,000 OR 1 INCH = 2000 FEET

The tie point used for the claim is the surveyed SW corner of Section 1, Township 12 South, Range 9 East, G.&S.R.B.M. from which the NW corner of the claim is 5535 feet north and 2970 feet east as depicted on the map below:



RECEIVED
 BUREAU OF
 LAND MANAGEMENT
 MAR 31 10 01 AM '98
 ARIZONA
 STATE OFFICE
 PHOENIX, ARIZONA

F M C 349896

- Notes:
1. The claim is generally located in Section 1
 2. The claim is located in Township 12 South, Range 9 East, G.&S.R.B.M.
 3. The claim is 1500 feet in length by 600 feet in width.
 4. All claim monuments are 2 inch X 2 inch X 5 foot wooden stakes
 5. The bearing & distance between corners is as follows: Starting at the NW corner; hence 600 feet due south to the SW corner; hence 1500 feet due east to the SE corner; hence 600 feet due north to the NE corner; hence 1500 feet due west to the point of

SERIAL REGISTER PAGE

GEO STATE: ARIZONA SERIAL NO: AZA 1764701
 CASE TYPE: 291200 R AND PP LEASE
 LEGAL REF: R AND PP LEASE 6/14/1926 ACT COMMODITY: PUBLIC PURPOSE

NAME	ADDRESS	% INTRST INTEREST
TUCSON SOARING	BOX 40155 TUCSON, AZ 85717-	100.00000 LESSEE

M_ TOWN	RANGE	SEC	SUBDIVISION	SURFACE MGMT AGENCY
14	11.0S	9.0E	35 E2E2, SWNE, NWSE 36 W2W2, SENW, NESW	

***** TOTAL ACRES: 182.000 *****

ACTN DATE	CODE	ACTION	ACTION REMARKS	PEND ACT
07/14/1982	132	APPRAISAL/REAPPR APPV	\$2045;	
11/16/1982	387	CASE ESTABLISHED		
11/16/1982	500	GEOGRAPHIC NAME	MARANA AUX AIRFIELD#5	
11/16/1982	500	GEOGRAPHIC NAME	EL TIRO GLIDERPORT	
11/16/1982	501	REFERENCE NUMBER	AZA17647;	
12/17/1982	241	AUTH OFFERED APPLICANT		
01/06/1983	237	LEASE ISSUED	10 YRS	
01/07/1983	111	RENTAL RECEIVED	\$2045;	
02/18/1983	600	RECORDS NOTED		
01/14/1984	111	RENTAL RECEIVED	\$2045;	
04/02/1984	103	ADDTL INFO RECD	PATENT REQUESTED	
11/20/1984	104	ADDTL INFO RQST	RE PATENT & FENCE	
12/21/1984	111	RENTAL RECEIVED	\$2045;	
04/15/1985	103	ADDTL INFO RECD	PLOT PLAN	
05/16/1985	104	ADDTL INFO RQST	RE SURVEY	
01/30/1986	103	ADDTL INFO RECD	ALIQUOT PART DESCRIP	
02/13/1986	111	RENTAL RECEIVED	\$2045;	
12/30/1986	111	RENTAL RECEIVED	\$2045;	
12/30/1987	111	RENTAL RECEIVED	\$2045;	
01/23/1989	111	RENTAL RECEIVED	\$2045;	
02/01/1990	111	RENTAL RECEIVED	\$2045;	
01/09/1991	111	RENTAL RECEIVED	\$2045;	
01/13/1992	111	RENTAL RECEIVED	\$2045;	
12/16/1992	314	RENEWL APLN RECEIVED		
01/05/1993	103	ADDTL INFO RECD	LTR REQUEST TO RENEW	
01/06/1993	242	LEASE RENEWED	20YRS;	

* CONTINUED *

* CONTINUED *

SERIAL REGISTER PAGE

GEO STATE: ARIZONA

SERIAL NO: AZA 1764701

* CONTINUED *

* CONTINUED *

ACTN DATE	CODE	ACTION	ACTION REMARKS	PEND ACT
02/18/1993	111	RENTAL RECEIVED	\$2045;	
02/22/1993	074	INFORMATION SENT	ASO(923/941)	
05/03/1993	974	AUTOMATED RECORD VERIF		IS
01/13/1994	111	RENTAL RECEIVED	\$2045;	
12/16/1994	111	RENTAL RECEIVED	\$2045;	
12/21/1994	379	REFUND AUTHORIZED	\$300;	
01/08/1996	111	RENTAL RECEIVED	\$2045;	
12/09/1996	111	RENTAL RECEIVED	\$2045;	
01/05/1998	111	RENTAL RECEIVED	\$2045;	
01/01/1999	097	NEXT BILLING DATE	\$2045;	
12/01/2012	247	FUTURE ACTION SUSPENSE	LEASE EXPIRES	
01/05/2013	763	EXPIRES		

COMMENTS:

- 01 02/16/1993 - NOTIFIED SC-343B-2 TO UPDATE
- 02 ANNIVERSARY & EXPIRATION DATE & NEXT BILLING DATE
- 03 TO 01/01/1994 SO ADP WILL GENERATE AN AUTOMATIC
- 04 BILL -NBD 01/01/1994
- 05 182 ACRES USED FOR THE GLIDERPORT ARE CONTAINED
- 06 WITHIN E1/2 OF SECTION 35 AND W1/2 OF SECTION 36
- 07 (306.87 ACRES)

STATE	ENTITY	ACRES
	SAFFORD FIELD OFFICE, ARIZONA	182.000
	TUCSON RESOURCE AREA, ARIZONA	182.000
ARIZONA	PIMA COUNTY, ARIZONA	182.000

CASE DISPOSITION: 01/06/1993 AUTHORIZED

SERIAL REGISTER PAGE

GEO STATE: ARIZONA SERIAL NO: AZA 17647
 CASE TYPE: 240006 R&PP CLASS
 LEGAL REF: R&PP CLASS 6/14/1926 ACT COMMODITY: RECREATION PUR

NAME	ADDRESS	% INTRST INTEREST
TUCSON SOARING	BOX 40155 TUCSON, AZ 85717-	100.00000 LESSEE

M_ TOWN	RANGE	SEC	SUBDIVISION	SURFACE MGMT AGENCY
14	11.0S	9.0E	35 E2E2, SWNE, NWSE 36 W2W2, SENW, NESW	

***** TOTAL ACRES: 182.000 *****

ACTN DATE	CODE	ACTION	ACTION REMARKS	PEND ACT
02/11/1982	124	APLN RECD		
02/11/1982	500	GEOGRAPHIC NAME	MARANA AUX AIRFIELD#5	
02/11/1982	500	GEOGRAPHIC NAME	EL TIRO GLIDERPORT	
02/11/1982	501	REFERENCE NUMBER	AZA-17647-01;	
09/22/1982	020	PROPOSED CL ISSUED		
09/22/1982	542	SUPPLEMENT USE/PURPOSE		
09/22/1982	543	SEGREGATION (MINERAL)	ALL;	
09/22/1982	544	SEGREGATION (SURFACE)	ALL;	
09/22/1982	550	DETERMINED SUITABLE		
11/10/1982	176	CLASSIFICATION ISSUED		
11/15/1982	868	EFFECTIVE DATE		
11/16/1982	501	REFERENCE NUMBER	AZA-17647-01;	
05/03/1993	974	AUTOMATED RECORD VERIF		

COMMENTS:
 01 GLIDERPORT

STATE	ENTITY	ACRES
	TUCSON FIELD OFFICE,	182.000
ARIZONA	PIMA COUNTY, ARIZONA	182.000

* CONTINUED *

* CONTINUED *

SERIAL REGISTER PAGE

GEO STATE: ARIZONA

SERIAL NO: AZA 17647

* CONTINUED *

* CONTINUED *

STATE	ENTITY	ACRES
-------	--------	-------

CASE DISPOSITION: 11/15/1982 AUTHORIZED

JABA (US) Inc.
Mining Exploration



2766 N. Country Club
Tucson, Arizona 85716-2204
(520) 327-7440, Fax (520) 327-7450

Certified Mail # P 167 051 725

March 30, 1998

U.S. Department of the Interior
Bureau of Land Management
Arizona State Office
222 North Central Avenue
Phoenix, Arizona 85004-2203

RE: Filing - Lode Mining Claim Certificates of Location -
ESB Claim Group - JABA, Inc. Project 176-30

Dear BLM Official:

Please find enclosed forty-three (43) Certificates of Location of the ESB Lode Claim Group which we are forwarding to you office for serialization. We understand the filing fee is one hundred thirty-five dollars (\$135) per Location Document for a total of five thousand eight hundred five dollars (\$5,805). A company check number 4080 in this amount is attached.

As will be noted, Location Notices forwarded to your office are copies of the originals that have been filed and recorded with the Pima County Recorder's Office.

Thank you for your time and attention to our request.

Sincerely,

A handwritten signature in blue ink that reads "R. J. Macer".

Robert J. Macer

fln-blm2.98/rjm

Enclosures: (43) Certificates of Location
Check #4080 (\$5,805)

ARIZONA
STATE OFFICE
PHOENIX, ARIZONA

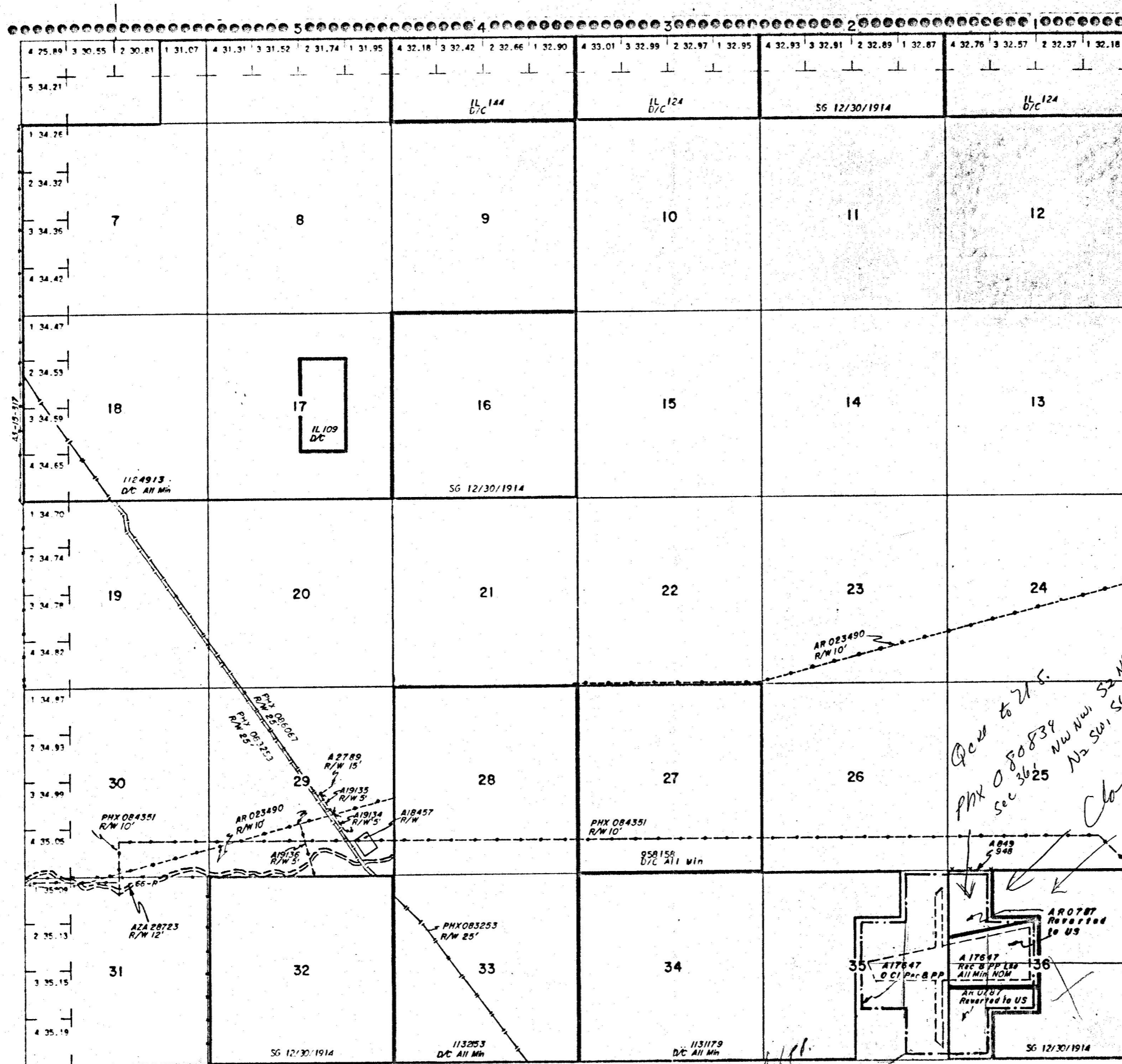
MAR 31 9 24 AM '98

RECEIVED
BUREAU OF
LAND MANAGEMENT

TOWNSHIP 11 SOUTH RANGE 9 EAST OF THE GILA AND SALT RIVER MERIDIAN, ARIZONA

PIMA COUNTY

STATUS OF PUBLIC DOMAIN
LAND AND MINERAL TITLES



INDEX TO SEGREGATED TRACTS			
RESURVEY TRACT NO	ORIGINAL SURVEY		
	T	R	SUBDIVISION

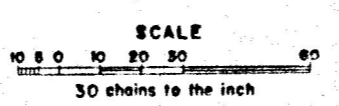
FOR ORDERS EFFECTING DISPOSAL OR USE OF
UNIDENTIFIED LANDS WITHDRAWN FOR CLASSIFICATION,
MINERALS, WATER AND/OR OTHER PUBLIC PURPOSES,
REFER TO INDEX OF MISCELLANEOUS DOCUMENTS.

DIST NO 4

1998 APR -8 A 9:14

Classified
R&PP
A 17647
1/5/2013

CURRENT TO	BY



WARNING STATEMENT
This plot is the Bureau's Record of Title, and should be used only as a graphic display of the township survey data. Records hereon do not reflect title changes which may have been effected by lateral movements of rivers or other bodies of water. Refer to the cadastral surveys for official survey information.

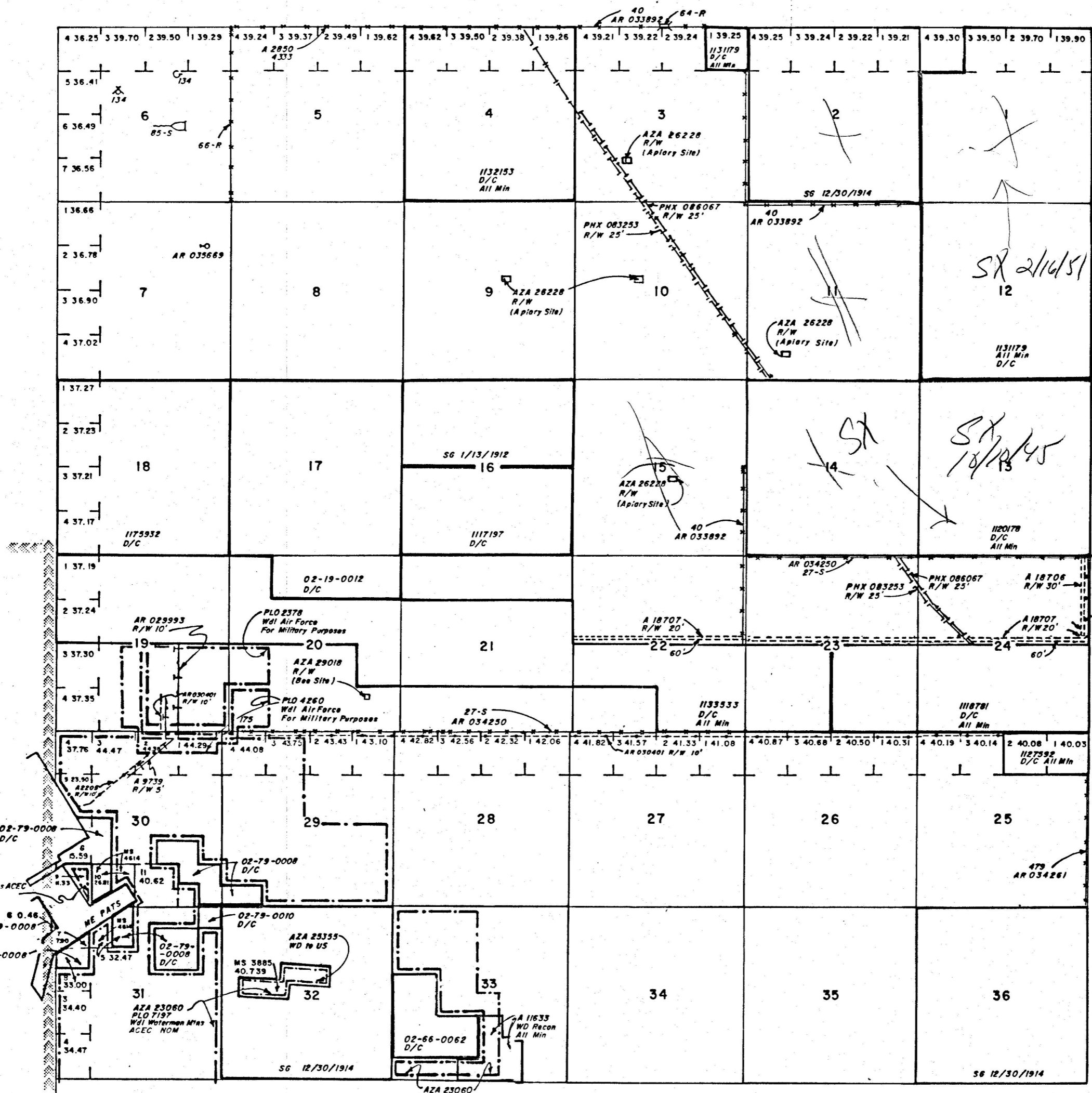
Handwritten:
A 17647
1/5/2013

Lat. 32°25'59" N
Long. 111°22'02" W

TOWNSHIP 12 SOUTH RANGE 9 EAST OF THE GILA AND SALT RIVER MERIDIAN, ARIZONA

PIMA COUNTY

STATUS OF PUBLIC DOMAIN
LAND AND MINERAL TITLES



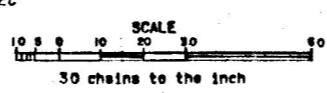
INDEX TO SEGREGATED TRACTS				
RESURVEY TRACT NO	ORIGINAL SURVEY			
	T	R	SEC	SUBDIVISION

FOR ORDERS EFFECTING DISPOSAL OR USE OF UNIDENTIFIED LANDS WITHDRAWN FOR CLASSIFICATION, MINERALS, WATER AND/OR OTHER PUBLIC PURPOSES, REFER TO INDEX OF MISCELLANEOUS DOCUMENTS.

DIST NO 4
MDS 581 SW
A 2838 CL X

APR 8 APR 14

AZA 23060
PLO 7197
Wdl Waterman Mtns ACEC
NOM



WARNING STATEMENT
This plot is the Bureau's Record of Title, and should be used only as a graphic display of the boundary survey data. Records herein do not reflect title changes which may have been effected by lateral encroachments of rivers or other bodies of water. Refer to the cadastral surveys for official survey information.

Lat. 32°20'46"N
Long. 111°22'02"W

CURRENT TC	BY

T. 12 S
R. 9 E



JABA INC

JABA (US) Inc.
2766 North Country Club Rd.
Tucson, Arizona 85716-2204

CERTIFIED

P 167 051 725

MAIL



RECEIVED
BUREAU OF
LAND MANAGEMENT

MAR 31 9 24 AM '98

ARIZONA
STATE OFFICE
PHOENIX, ARIZONA

U.S. Dept. of the Interior
Bureau of Land Management
Arizona State Office
222 North Central Avenue
Phoenix, AZ 85004-2203

**RETURN RECEIPT
REQUESTED**

UNITED STATES
DEPARTMENT OF THE INTERIOR
BUREAU OF LAND MANAGEMENT
(Return Address)

State _____ Office _____

AN EQUAL OPPORTUNITY EMPLOYER

OFFICIAL BUSINESS
PENALTY FOR PRIVATE USE, \$300

BUREAU OF LAND MANAGEMENT
DENVER FEDERAL CENTER
BUILDING 50, BC-610
P.O. BOX 25047
DENVER, COLORADO 80225-0047

FINANCIAL DOCUMENTS ONLY

- BC-610 = ACCOUNTING GROUP
- BC-620 = FIELD TRAINING AND PAYMENTS GROUP
- BC-630 = PAYMENTS GROUP
- BC-640 = SYSTEMS AND BUDGET GROUP

BC-610 ACCOUNTING GROUP

Final Salary Clearance (Form 1340-2)
Collection Transmittals (Form 1370-8 only)
Stores Control Register (Form 1520-6)
Fuel & Oil Issue Record (Form 1520-28)
Progress Reports (Form 1681-6)
Reimbursable Work Project Authorization (Form 1681-3)
Balanced Standard Voucher (Temporary Form SC 1310-21)
Project Number Assignment Form (Temporary Form SC 1310-12)
Receiving Report (DI-102)
Report of Survey (DI-103)
Transfer of Property (DI-104)
Inventory of Property (DI-106)
Deposit Tickets (SF-215) Including Supporting Documents
 e.g., Form 1370-35, 1370-40, etc.
Voucher and Schedule of Withdrawals and Credits (SF-1081
 Collection Refunds)
Debit Vouchers (SF-5515)
Motor Vehicle Petroleum Issue Record - Reimbursable (GSA Form 1374-A)
OPAC
Emergency Firefighter Payrolls

BC-620 FIELD TRAINING AND PAYMENTS BC-630 PAYMENTS GROUP

Travel Authorizations (DI-1020)
Travel Vouchers (SF-1012)
Travel Advance Requests (SF-1038)
Reimbursement Vouchers (SF-1129 Imprest)

All Payment Invoices:

Document Face Sheets for Obligations & Payments (1310-5)
T.R. Buff copies (SF-1169) including Document Face Sheet (1310-5)
Refund Data Sheet (Form 1374-1) Including
 DFS (Form 1310-5) or CDS (Form 1370-35)
Refund Data Sheet (for automated refunds) (Form 1374-1)
District Certificates for Contract Payments/Invoice (1510-10)
Purchase Requisition/Oral Order (1510-18)
Purchase Orders (SF-44)
Voucher and Schedule of Withdrawals and Credits (SF-1081 - Payments)
Tort Claims (SF-1145)
Advertising Orders (SF-1143)
GSA FEDSTRIP Obligation Copies (SF-3146)
Order for Supplies or Services (OF-347)
Order for Supplies or Services (Pink & Blue) (OF-347)
District Contract Obligations
Seed Test Results

 GEOGRAPHIC STATE: ARIZONA MERIDIAN: 14 TOWNSHIP: 12-0S RANGE:
 9-0E

SEC ES	SUBDIVISION PROPRIETOR/INTEREST/RELATIONSHIP	MTR X-REFERENCE	NUMBER/TYPER/DISPOSITION/ACR
19	E2E2SW AF DAVIS MONTHAN	100.00000% HOLDING AGENC	CASE: AZA 000319
20	SWSW		TYPE: 233400 WDL-DEPT OF AI
R FOR			
29	NWNWNWNW		DISP: AUTHORIZED 07/19/67
30	N2N2NE		ACRS: 00127.590
30	SEW		CASE: AZA 002205
	TRICO ELEC COOP INC	100.00000% HOLDER	
30	LOT 2,3,5		TYPE: 285002 ROW-POWER TRAN
S LIN			
			DISP: AUTHORIZED 06/15/82
			ACRS: 00001.840
19	SWSE		CASE: AZA 009739
	US WEST COMMUNICATIO	100.00000% HOLDER/BILLEE	
30	LOT 1,2,3,5		TYPE: 286203 ROW-TEL & TELE
G, FL			
*30	SEW		DISP: AUTHORIZED 10/30/78
			ACRS: 00000.800
4	S2N2,S2		CASE: AZA 012082
	COLUMBIA GAS DEV	100.00000% LESSEE	
4	LOT 1-4		TYPE: 311111 O&G LSE NONCOM
P PUB			
13	ALL		DISP: CLOSED 05/01/85
14	ALL		ACRS: 02557.760
23	S2		
24	S2		
19	NE,E2NW		CASE: AZA 012083
	COLUMBIA GAS DEV	100.00000% LESSEE	
19	LOT 1,2		TYPE: 311111 O&G LSE NONCOM
P PUB			
20	S2N2,NWNW,NESE		DISP: CLOSED 07/01/85
21	S2N2,N2S2		ACRS: 01114.430
22	SE,N2SW		
15	ALL		CASE: AZA 014525
	PIONEER PROD CORP	100.00000% LESSEE	
17	ALL		TYPE: 311111 O&G LSE NONCOM
P PUB			
			DISP: CLOSED 12/01/87
			ACRS: 01280.000
5	S2N2,S2		CASE: AZA 015287
	ORYX ENERGY CO	100.00000% LESSEE	
5	LOT 1-4		TYPE: 311111 O&G LSE NONCOM
P PUB			
9	ALL		DISP: CLOSED 03/01/85
11	ALL		ACRS: 03533.280
23	N2		
27	S2N2,S2		
27	LOT 1-4		
28	S2N2,S2		
28	LOT 1-4		
10	PART OF TUCSON CITY OF	100.00000% APPLICANT	CASE: AZA 017621
			TYPE: 291200 R AND PP LEASE
			DISP: CLOSED 12/28/82
			ACRS: 00001.000

* = REJECTED/SEGREGATED/ASSIGNED-OUT

 CASE TYPE: ALL DISPO: ALL

14 12-0S 9-0E

 GEOGRAPHIC STATE: ARIZONA MERIDIAN: 14 TOWNSHIP: 12-0S RANGE:
 9-0E

SEC ES	SUBDIVISION PROPRIETOR/INTEREST/RELATIONSHIP	MTR X-REFERENCE	NUMBER/TYPER/DISPOSITION/ACR
1	S2N2,S2 BILLINGSLEY D L	100.00000% LESSEE	CASE: AZA 018051
1	LOT 1,2,3,4		TYPE: 311211 O&G LSE SIMO P
3	S2N2,S2		DISP: CLOSED 10/01/87
3	LOT 1,2,3,4		ACRS: 07831.110
6	S2NE,SENE,E2SW,SE		
6	LOT 1-7		
7	E2,E2W2		
7	LOT 1,2,3,4		
8	ALL		
10	ALL		
12	ALL		
19	W2E2SW		
19	LOT 3,4		
20	N2NE,NENW,E2SW,W2SE,SESE		
29	S2N2,NWSW,N2SWSW,E2SW,SE		
29	LOT 1,2,3,4		
30	S2NE,SENE		
30	LOT 3,4,5,11		
31	E2SW,SE		
31	LOT 3,4		
33	N2N2,S2NE,N2SWNW,SENE		
33	N2NESW,S2SWSW,SWSSEW		
33	N2NWSE,SENESE,E2SE		
34	ALL		
35	ALL		
21	N2N2,S2S2 BAXTER MURPHY H	14 11-0S 9-0E 100.00000% LESSEE	CASE: AZA 018214
22	N2,S2SW		TYPE: 311211 O&G LSE SIMO P
25	S2N2,S2		DISP: CLOSED 01/26/90
25	LOT 1-4		ACRS: 02242.800
26	S2N2,S2		
26	LOT 1-4		
24	E2E2NE PIMA CO TRANS & FC	14 11-0S 10-0E 100.00000% HOLDER	CASE: AZA 018706
		14 12-0S 10-0E	TYPE: 282201 ROW-ROADS UNDE
			DISP: AUTHORIZED 06/28/83
			ACRS: 00050.000
22	S2S2N2 PIMA CO TRANS & FC	100.00000% HOLDER	CASE: AZA 018707
23	S2S2N2		TYPE: 282201 ROW-ROADS UNDE
24	S2S2N2		DISP: AUTHORIZED 06/28/83
			ACRS: 00027.280
17	ALL ASARCO INC	100.00000% APPLICANT	CASE: AZA 020013
20	N2NE,NENW		TYPE: 386400 MILLSITE PATEN
			DISP: CLOSED 04/08/92
			ACRS: 00760.000

 CASE TYPE: ALL DISPO: ALL
 14 12-0S 9-0E

*** U.S. DEPARTMENT OF THE INTERIOR *** BUREAU OF LAND MANAGEMENT *** ORCA
 *** GEOGRAPHIC CROSS REFERENCE *** 04/07/98 ***

 GEOGRAPHIC STATE: ARIZONA MERIDIAN: 14 TOWNSHIP: 12-0S RANGE:
 9-0E

 SEC SUBDIVISION MTR X-REFERENCE NUMBER/TYPE/DISPOSITION/ACR
 ES PROPRIETOR/INTEREST/RELATIONSHIP

1 LOT 4 14 9-0S 6-0E CASE: AZA 020346SF
 BLM PHOENIX FO 100.00000% ADMIN MGT ENT
 06, F 14 10-0S 6-0E TYPE: 221006 EX-STATE SEC 2
 14 11-0S 6-0E DISP: CLOSED 09/12/91
 14 11-0S 8-0E ACRS: 25196.120
 14 11-0S 9-0E
 14 11-0S 10-0E
 14 12-0S 10-0E
 14 13-0S 10-0E
 14 14-0S 9-0E
 14 14-0S 10-0E
 14 14-0S 11-0E
 14 15-0S 9-0E
 14 15-0S 10-0E

22 S2SW 14 13-0S 9-0E CASE: AZA 021163
 PIONEER TITLE TRUST 100.00000% APPLICANT
 27 SWNW,W2SW TYPE: 281001 ROW-ROADS
 27 LOT 4 DISP: CLOSED 09/07/88
 28 SESE ACRS: 00016.360
 33 E2E2
 34 NWNWNW

29 S2NW,N2SW,SESW,SE 14 13-0S 9-0E CASE: AZA 023060
 BLM SAFFORD FO 100.00000% ADMIN MGT ENT
 29 N2SWSW TYPE: 231170 WDL-BLM-MISCEL
 LANE0
 29 LOT 3,4 DISP: AUTHORIZED 05/20/96
 30 THAT PORTION OF LOT 10 ACRS: 02335.210
 30 LYING OUTSIDE OF ME PAT.
 30 S2NE,SENW
 30 SENESE,SWNWSE,SWSESE
 30 E2NESW,N2N2SE
 30 LOT 1-5,9,11
 31 THAT PORTION OF LOTS 5&8
 31 LYING OUTSIDE OF ME PAT.
 31 SENW,E2SW,SE
 31 SWNWNE,NWSWNE,S2S2NE
 31 NESENE
 31 NWNENE,SENESE,N2NWNE
 32 M3885 MS
 33 N2NW,SENW
 33 W2W2SE
 33 N2SWNW,N2NESW,S2S2SW

11 ALL CASE: AZA 024466
 TORTOLITA LADSCPING 100.00000% APPLICANT
 ES-AL TYPE: 361113 NEGOTIATED SAL
 DISP: CLOSED 03/15/94
 ACRS: 00001.000

 CASE TYPE: ALL DISPO: ALL
 14 12-0S 9-0E

 GEOGRAPHIC STATE: ARIZONA MERIDIAN: 14 TOWNSHIP: 12-0S RANGE:
 9-0E

SEC ES	SUBDIVISION PROPRIETOR/INTEREST/RELATIONSHIP	MTR X-REFERENCE	NUMBER/TYPER/DISPOSITION/ACR
17	ALL ASARCO INC	14 11-0S 8-0E 100.00000% PATENTEE	CASE: AZA 025355FD
20	N2NE,NENW , FLP	14 12-0S 8-0E	TYPE: 220100 EX-BLM SEC 206 DISP: AUTHORIZED 03/20/92 ACRS: 03804.540
32	M3885 MS BLM TUCSON FO	14 14-0S 16-0E 100.00000% ADMIN MGT ENT	CASE: AZA 025355PT
	, FLP	14 17-0S 17-0E	TYPE: 220100 EX-BLM SEC 206
		14 17-0S 18-0E	DISP: AUTHORIZED 03/23/92
		14 18-0S 16-0E	ACRS: 00548.640
		14 18-0S 18-0E	
		14 19-0S 18-0E	
		14 20-0S 17-0E	
		14 20-0S 18-0E	
29	PORTION OF LOT 4 BLM SAFFORD FO	14 13-0S 9-0E 100.00000% APPLICANT	CASE: AZA 025357
29	S2NW,N2SW,SESW,SE LANEO		TYPE: 231170 WDL-BLM-MISCEL
29	N2SWSW		DISP: CLOSED 02/09/94
29	LOT 3		ACRS: 00001.000
30	PORTION OF LOT 10		
30	S2NE,SESW		
30	E2NESW,N2N2SE		
30	SWNWSE,SWSESE,SESESE		
30	LOT 1,3,4,5,9,11		
31	PORTION OF LOT 5		
31	PORTION OF LOT 8		
31	SE,SESW,E2SW		
31	NWNENE,N2NWNE,SWNWNE		
31	NWSWNE,S2S2NE,NESENE		
31	SESENE		
33	N2NW,SESW		
33	N2SWNW,N2NESW		
33	S2S2SW,SESWSE,W2W2SE		
33	E2SWSE		
1	LOT 4 BLM PHOENIX FO	14 9-0S 6-0E 100.00000% ADMIN MGT ENT	CASE: AZA 025666FD
06, F		14 10-0S 6-0E	TYPE: 221006 EX-STATE SEC 2
		14 11-0S 6-0E	DISP: CLOSED 09/13/93
		14 11-0S 8-0E	ACRS: 24580.230
		14 11-0S 9-0E	
		14 11-0S 10-0E	
		14 12-0S 10-0E	
		14 14-0S 9-0E	
		14 14-0S 10-0E	
		14 14-0S 11-0E	
		14 15-0S 9-0E	
		14 15-0S 10-0E	

 CASE TYPE: ALL DISPO: ALL

14 12-0S 9-0E

*** U.S. DEPARTMENT OF THE INTERIOR *** BUREAU OF LAND MANAGEMENT *** ORCA
 *** GEOGRAPHIC CROSS REFERENCE *** 04/07/98 ***

 GEOGRAPHIC STATE: ARIZONA MERIDIAN: 14 TOWNSHIP: 12-0S RANGE:
 9-0E

SEC ES	SUBDIVISION PROPRIETOR/INTEREST/RELATIONSHIP	MTR X-REFERENCE	NUMBER/TYPER/DISPOSITION/ACR
17	ALL ASARCO INC	14 11-0S 8-0E 100.00000% OPERATOR	CASE: AZA 025982 TYPE: 380910 SURFACE MGT-PL
AN		14 12-0S 8-0E	DISP: CLOSED 07/28/92 ACRS: 00250.000
29	W2 JONES HARLOW L	100.00000% OPERATOR	CASE: AZA 025985
30	N2		TYPE: 380910 SURFACE MGT-PL
AN			DISP: AUTHORIZED 05/18/83 ACRS: 00180.000
029	W2 JONES HARLOW L	50.00000% OPERATOR	CASE: AZA 0259850
030	N2		TYPE: 380913 SURFACE MGT-NO
TICE	JONES HARLOW L	50.00000% CLAIMANT	DISP: PENDING 08/06/97 ACRS: 00001.000
3	SW USDA - ARS	100.00000% HOLDER	CASE: AZA 026228
9	SWNE		TYPE: 289007 ROW-OTHER FEDE
RAL F			DISP: CLOSED 01/20/95 ACRS: 00002.500
10	SENW		
11	S2SW		
15	NWSE		
20	SESE USDA - ARS	100.00000% HOLDER	CASE: AZA 029018
RAL F			TYPE: 289007 ROW-OTHER FEDE DISP: AUTHORIZED 03/09/95 ACRS: 00000.230
34	ALL PAPPY TRAILS	14 13-0S 9-0E 100.00000% APPLICANT	CASE: AZA 029452
35	ALL AUTH		TYPE: 837000 RECREATION USE DISP: CLOSED 09/12/97 ACRS: 00001.000
21	NE SOUTHWEST OFF RD TRS	14 13-0S 9-0E 100.00000% PERMITTEE	CASE: AZA 029669
27	NE,SE AUTH		TYPE: 837000 RECREATION USE
29	NE,S2		DISP: AUTHORIZED 05/16/97
33	E2		ACRS: 00001.000
008	W/IN JABA US INC	14 12-0S 10-0E 50.00000% OPERATOR	CASE: AZA 030089
010	W/IN		TYPE: 380913 SURFACE MGT-NO
TICE	JABA US INC	50.00000% CLAIMANT	DISP: CLOSED 04/15/97
011	W/IN		ACRS: 00001.000
015	W/IN		
022	NE CAP II LLC	50.00000% OPERATOR	CASE: AZA 030120
023	NE		TYPE: 380913 SURFACE MGT-NO
TICE	GILMORE ROBERT	50.00000% CLAIMANT	DISP: AUTHORIZED 04/29/97
024	NW		ACRS: 00000.500

 CASE TYPE: ALL DISPO: ALL
 14 12-0S 9-0E

 GEOGRAPHIC STATE: ARIZONA MERIDIAN: 14 TOWNSHIP: 12-0S RANGE:
 9-0E

 SEC SUBDIVISION MTR X-REFERENCE NUMBER/TYPER/DISPOSITION/ACR
 ES PROPRIETOR/INTEREST/RELATIONSHIP

19 E2W2SE CASE: AZAR 0029993
 US WEST COMMUNICATIO 100.00000% HOLDER/BILLEE
 TELEG TYPE: 286202 ROW-TELEPHONE-
 DISP: AUTHORIZED 02/02/61
 ACRS: 00000.970

19 SWSE CASE: AZAR 0030401
 TRICO ELEC COOP INC 100.00000% HOLDER
 25 LOT 3,4 TYPE: 285002 ROW-POWER TRAN
 S LIN DISP: AUTHORIZED 03/05/62
 ACRS: 00012.360

26 LOT 1,2,3,4
 27 LOT 1,2,3,4
 28 LOT 1,2,3,4
 29 LOT 1,2,3,4
 30 LOT 1,2

3 W2SW,SESW 14 1-ON 8-OW CASE: AZPHX 0083253
 EL PASO NATURAL GAS 100.00000% HOLDER/BILLEE
 3 SWSWNW 14 1-ON 9-OW TYPE: 288100 ROW-O&G PIPELI

4 LOT 1,2
 10 NE,NENW,NESE DISP: AUTHORIZED 12/09/81
 10 NESESE ACRS: 00520.140

11 SWSW 14 2-ON 10-OW
 23 E2NENE 14 2-OS 2-OW
 24 W2NW 14 2-OS 3-OW
 24 SWSENW 14 2-OS 4-OW
 14 2-OS 5-OW
 14 2-OS 6-OW
 14 3-OS 1-OW
 14 3-OS 2-OW
 14 4-OS 1-0E
 14 4-OS 1-OW
 14 5-OS 1-0E
 14 5-OS 2-0E
 14 11-OS 8-0E
 14 11-OS 9-0E
 14 12-OS 10-0E
 14 13-OS 10-0E
 14 13-OS 11-0E
 14 14-OS 11-0E
 14 14-OS 12-0E
 14 14-OS 30-0E
 14 14-OS 31-0E
 14 14-OS 32-0E
 14 15-OS 12-0E
 14 15-OS 13-0E
 14 15-OS 26-0E
 14 15-OS 28-0E
 14 16-OS 21-0E
 14 16-OS 24-0E
 14 16-OS 25-0E

 CASE TYPE: ALL DISPO: ALL

14 12-0S 9-0E

 GEOGRAPHIC STATE: ARIZONA MERIDIAN: 14 TOWNSHIP: 12-0S RANGE:
 9-0E

SEC ES	SUBDIVISION PROPRIETOR/INTEREST/RELATIONSHIP	MTR X-REFERENCE	NUMBER/TYPER/DISPOSITION/ACR
3	SWNW,W2SW,E2SW EL PASO NATURAL GAS	14 1-0N 8-0W 100.00000% HOLDER/BILLEE	CASE: AZPHX 0086067
4	NESE	14 1-0N 9-0W	TYPE: 288100 ROW-0&G PIPELI
4	LOT 1	14 1-0N 10-0W	DISP: AUTHORIZED 12/09/82
10	NENW,W2NE,SENE,E2SE	14 1-0S 7-0W	ACRS: 00579.520
11	SWSW	14 1-0S 8-0W	
23	NENE	14 2-0N 10-0W	
24	W2NW,SENW	14 2-0N 11-0W	
25	LOT 1	14 2-0N 12-0W	
		14 2-0N 13-0W	
		14 2-0N 14-0W	
		14 2-0N 15-0W	
		14 2-0S 3-0W	
		14 2-0S 4-0W	
		14 2-0S 5-0W	
		14 2-0S 6-0W	
		14 3-0S 1-0W	
		14 3-0S 2-0W	
		14 4-0S 1-0E	
		14 4-0S 1-0W	
		14 5-0S 1-0E	
		14 5-0S 2-0E	
		14 11-0S 8-0E	
		14 11-0S 9-0E	
		14 13-0S 11-0E	
		14 14-0S 11-0E	
		14 14-0S 12-0E	
		14 14-0S 30-0E	
		14 14-0S 31-0E	
		14 14-0S 32-0E	
		14 15-0S 12-0E	
		14 15-0S 26-0E	
		14 15-0S 28-0E	
		14 16-0S 21-0E	
		14 16-0S 24-0E	
		14 16-0S 25-0E	

 CASE TYPE: ALL DISPO: ALL
 14 12-0S 9-0E

 GEOGRAPHIC STATE: ARIZONA MERIDIAN: 14 TOWNSHIP: 11-0S RANGE:
 9-0E

SEC ES	SUBDIVISION PROPRIETOR/INTEREST/RELATIONSHIP	MTR X-REFERENCE	NUMBER/TYPER/DISPOSITION/ACR
29	SWNE,NWSE EL PASO NATURAL GAS	100.00000% HOLDER/BILLEE	CASE: AZA 002789 TYPE: 288100 ROW-O&G PIPELI DISP: AUTHORIZED 05/17/84 ACRS: 00000.972
17	W2,E2NE,NWNE,S2SE,NESE COLUMBIA GAS DEV	100.00000% LESSEE	CASE: AZA 012089
35	W2,NWNE		TYPE: 311111 O&G LSE NONCOM
P PUB			DISP: CLOSED 05/01/85 ACRS: 00920.000
7	E2,E2W2 COLUMBIA GAS DEV	100.00000% LESSEE	CASE: AZA 012090
7	LOT 1-4		TYPE: 311111 O&G LSE NONCOM
P PUB			DISP: CLOSED 05/01/85 ACRS: 02515.600
8	ALL		
9	ALL		
18	E2,E2W2		
18	LOT 1-4		
27	ALL COLUMBIA GAS DEV	100.00000% LESSEE	CASE: AZA 012091
28	ALL		TYPE: 311111 O&G LSE NONCOM
P PUB			DISP: CLOSED 05/01/85 ACRS: 02560.000
33	ALL		
34	ALL		
21	ALL IREX OVERTHRUST AC	100.00000% LESSEE	CASE: AZA 015928
P PUB			TYPE: 311111 O&G LSE NONCOM DISP: CLOSED 03/01/85 ACRS: 00640.000
35	E2E2,SWNE,NWSE TUCSON SOARING	100.00000% LESSEE	CASE: AZA 017647
36	W2W2,SENW,NESW		TYPE: 240006 R&PP CLASS DISP: AUTHORIZED 11/15/82 ACRS: 00182.000
35	E2E2,SWNE,NWSE TUCSON SOARING	100.00000% LESSEE	CASE: AZA 01764701
36	W2W2,SENW,NESW		TYPE: 291200 R AND PP LEASE DISP: AUTHORIZED 01/06/93 ACRS: 00182.000
36	W2W2,SENW,NESW BAXTER MURPHY H	14 12-0S 9-0E 100.00000% LESSEE	CASE: AZA 018214
UBLIC			TYPE: 311211 O&G LSE SIMO P DISP: CLOSED 01/26/90 ACRS: 02242.800
29	SESE GTE SPRINT	100.00000% HOLDER/BILLEE	CASE: AZA 018457
FLPMA			TYPE: 286001 ROW-COMM SITE- DISP: CLOSED 03/24/89 ACRS: 00005.040

 CASE TYPE: ALL DISPO: ALL
 14 11-0S 9-0E

 GEOGRAPHIC STATE: ARIZONA MERIDIAN: 14 TOWNSHIP: 11-0S RANGE:
 9-0E

 SEC SUBDIVISION MTR X-REFERENCE NUMBER/TYPER/DISPOSITION/ACR
 ES PROPRIETOR/INTEREST/RELATIONSHIP

29 SENWSE,NESWSE,NWSESE CASE: AZA 019134
 TRICO ELEC COOP INC 100.00000% HOLDER
 S,FLP TYPE: 285003 ROW-POWER TRAN
 DISP: AUTHORIZED 06/29/84
 ACRS: 00000.360

29 NWSE CASE: AZA 019135
 TRICO ELEC COOP INC 100.00000% HOLDER
 S,FLP TYPE: 285003 ROW-POWER TRAN
 DISP: AUTHORIZED 06/29/84
 ACRS: 00000.340

29 SENESW,W2SWSE CASE: AZA 019136
 TRICO ELEC COOP INC 100.00000% HOLDER
 S,FLP TYPE: 285003 ROW-POWER TRAN
 DISP: AUTHORIZED 06/29/84
 ACRS: 00000.690

26 N2 14 12-0S 11-0E CASE: AZA 019162AF
 BLM PHOENIX FO 100.00000% ADMIN MGT ENT
 , FLP TYPE: 220100 EX-BLM SEC 206
 DISP: CLOSED 12/30/88
 ACRS: 00340.000

*26 N2 14 12-0S 11-0E CASE: AZA 019162FD
 WOODIN JOHN 100.00000% PATENTEE
 , FLP TYPE: 220100 EX-BLM SEC 206
 DISP: AUTHORIZED 06/03/87
 ACRS: 00237.410

6 SESW,SWSE 14 9-0S 6-0E CASE: AZA 020346SF
 BLM PHOENIX FO 100.00000% ADMIN MGT ENT

6 LOT 2-5 14 10-0S 6-0E TYPE: 221006 EX-STATE SEC 2
 06, F

10 ALL 14 11-0S 6-0E DISP: CLOSED 09/12/91

11 ALL 14 11-0S 8-0E ACRS: 25196.120

12 ALL 14 11-0S 10-0E

13 ALL 14 12-0S 9-0E

14 ALL 14 12-0S 10-0E

15 ALL 14 13-0S 10-0E

21 ALL 14 14-0S 9-0E

22 ALL 14 14-0S 10-0E

23 ALL 14 14-0S 11-0E

24 ALL 14 15-0S 9-0E

25 ALL 14 15-0S 10-0E

26 ALL

35 UNLEASED PORTIONS

35 E2E2,SWNE,W2SE

36 UNLEASED PORTIONS

36 W2W2,SENW,NESW

35 E2E2,SWNE,NWSE CASE: AZA 024474

TUCSON SOARING CLUB 100.00000% PERMITTEE

36 W2SW,SENW,NESW TYPE: 292006 PERMITS SEC 30

2, FL DISP: CLOSED 07/30/90

ACRS: 00001.000

* = REJECTED/SEGREGATED/ASSIGNED-OUT

 CASE TYPE: ALL DISPO: ALL

14 11-0S 9-0E

 GEOGRAPHIC STATE: ARIZONA MERIDIAN: 14 TOWNSHIP: 11-0S RANGE:
 9-0E

SEC ES	SUBDIVISION PROPRIETOR/INTEREST/RELATIONSHIP	MTR X-REFERENCE	NUMBER/TYPER/DISPOSITION/ACR
6	SESW,SWSE BLM PHOENIX FO	14 9-0S 6-0E 100.00000% ADMIN MGT ENT	CASE: AZA 025666FD
6	LOT 2-5	14 10-0S 6-0E	TYPE: 221006 EX-STATE SEC 2
06, F			
10	ALL	14 11-0S 6-0E	DISP: CLOSED 09/13/93
11	ALL	14 11-0S 8-0E	ACRS: 24580.230
12	ALL	14 11-0S 10-0E	
13	ALL	14 12-0S 9-0E	
14	ALL	14 12-0S 10-0E	
15	ALL	14 14-0S 9-0E	
21	ALL	14 14-0S 10-0E	
22	ALL	14 14-0S 11-0E	
23	ALL	14 15-0S 9-0E	
24	ALL	14 15-0S 10-0E	
25	ALL		
26	ALL		
35	UNLEASED PORTIONS		
35	E2E2,SWNE,W2SE		
36	UNLEASED PORTIONS		
36	W2W2,SENW,NESW		
29	ALL JENOTT MINING CORP 100.00000% APPLICANT		CASE: AZA 027592 TYPE: 360213 MIN MAT EXPL P
MT-AL			DISP: CLOSED 02/06/96 ACRS: 00001.000
29	S2S2 WOODIN JOHN 100.00000% HOLDER/BILLEE	14 11-0S 8-0E	CASE: AZA 028723
30	N2N2,S2S2		TYPE: 281001 ROW-ROADS DISP: AUTHORIZED 01/22/95 ACRS: 00006.700
21	SW JENOTT MINING CORP 100.00000% PERMITTEE		CASE: AZA 029136 TYPE: 361112 MIN MAT NEGOTI
ATED-			DISP: AUTHORIZED 12/06/95 ACRS: 00001.000
21	SESESE TRICO ELEC COOP INC 100.00000% HOLDER	14 11-0S 6-0E	CASE: AZAR 0023490
22	S2S2S2	14 11-0S 7-0E	TYPE: 285002 ROW-POWER TRAN
S LIN			
23	NESE,S2SE,S2SW	14 11-0S 8-0E	DISP: AUTHORIZED 01/20/60
24	S2NE,NWSE,N2SW	14 11-0S 10-0E	ACRS: 00016.270
29	N2SE,NESW,S2SW		
30	S2SE,SESW		
31	NENW,NWNE		
31	LOT 1		
18	LOT 2,3 EL PASO NATURAL GAS 100.00000% HOLDER/BILLEE	14 1-0N 8-0W	CASE: AZPHX 0083253
19	NE,E2SE	14 1-0N 9-0W	TYPE: 288100 ROW-O&G PIPELI
NES			
19	NENENW	14 1-0N 10-0W	DISP: AUTHORIZED 12/09/81
20	SWSW	14 1-0S 7-0W	ACRS: 00520.140
29	E2NW	14 1-0S 8-0W	
33	NW,NESW,W2SE	14 2-0N 10-0W	

 CASE TYPE: ALL DISPO: ALL

14 11-0S 9-0E

 GEOGRAPHIC STATE: ARIZONA MERIDIAN: 14 TOWNSHIP: 11-0S RANGE:
 9-0E

SEC ES	SUBDIVISION PROPRIETOR/INTEREST/RELATIONSHIP	MTR	X-REFERENCE	NUMBER/TYPER/DISPOSITION/ACR
*18	E2SW	14	2-0S 2-0W	
*29	NENWNW	14	2-0S 3-0W	
		14	2-0S 4-0W	
		14	2-0S 5-0W	
		14	2-0S 6-0W	
		14	3-0S 1-0W	
		14	3-0S 2-0W	
		14	4-0S 1-0E	
		14	4-0S 1-0W	
		14	5-0S 1-0E	
		14	5-0S 2-0E	
		14	11-0S 8-0E	
		14	12-0S 9-0E	
		14	12-0S 10-0E	
		14	13-0S 10-0E	
		14	13-0S 11-0E	
		14	14-0S 11-0E	
		14	14-0S 12-0E	
		14	14-0S 30-0E	
		14	14-0S 31-0E	
		14	14-0S 32-0E	
		14	15-0S 12-0E	
		14	15-0S 13-0E	
		14	15-0S 26-0E	
		14	15-0S 28-0E	
		14	16-0S 21-0E	
		14	16-0S 24-0E	
		14	16-0S 25-0E	
25	S2S2 TRICO ELEC COOP INC 100.00000% HOLDER	14	11-0S 10-0E	CASE: AZPHX 0084351
26	S2S2	14	12-0S 11-0E	TYPE: 285002 ROW-POWER TRAN
S LIN				
29	S2S2	14	13-0S 11-0E	DISP: AUTHORIZED 05/12/88
30	S2SE	14	14-0S 11-0E	ACRS: 00045.460
31	N2NW,NWNE	14	14-0S 12-0E	
*28	S2S2	14	15-0S 10-0E	
		14	15-0S 11-0E	
19	W2NE,SENE,E2SE EL PASO NATURAL GAS 100.00000% HOLDER/BILLEE	14	1-0N 8-0W	CASE: AZPHX 0086067
20	SWSW	14	1-0N 9-0W	TYPE: 288100 ROW-O&G PIPELI
NES				
29	NWNW,E2NW,SWNE,W2SE,SESE	14	1-0N 10-0W	DISP: AUTHORIZED 12/09/82
		14	1-0S 7-0W	ACRS: 00579.520
		14	1-0S 8-0W	
		14	2-0N 10-0W	
		14	2-0N 11-0W	
		14	2-0N 12-0W	
		14	2-0N 13-0W	
		14	2-0N 14-0W	
		14	2-0N 15-0W	
		14	2-0S 3-0W	
		14	2-0S 4-0W	

* = REJECTED/SEGREGATED/ASSIGNED-OUT

 CASE TYPE: ALL DISPO: ALL

14 11-0S 9-0E

*** U.S. DEPARTMENT OF THE INTERIOR *** BUREAU OF LAND MANAGEMENT *** ORCA
*** GEOGRAPHIC CROSS REFERENCE *** 04/07/98 ***

GEOGRAPHIC STATE: ARIZONA MERIDIAN: 14 TOWNSHIP: 11-OS RANGE:
9-0E

SEC ES	SUBDIVISION PROPRIETOR/INTEREST/RELATIONSHIP	MTR X-REFERENCE	NUMBER/TYPER/DISPOSITION/ACR
		14	2-OS 5-OW
		14	2-OS 6-OW
		14	3-OS 1-OW
		14	3-OS 2-OW
		14	4-OS 1-0E
		14	4-OS 1-OW
		14	5-OS 1-0E
		14	5-OS 2-0E
		14	11-OS 8-0E
		14	12-OS 9-0E
		14	13-OS 11-0E
		14	14-OS 11-0E
		14	14-OS 12-0E
		14	14-OS 30-0E
		14	14-OS 31-0E
		14	14-OS 32-0E
		14	15-OS 12-0E
		14	15-OS 26-0E
		14	15-OS 28-0E
		14	16-OS 21-0E
		14	16-OS 24-0E
		14	16-OS 25-0E

CASE TYPE: ALL DISPO: ALL

14 11-OS 9-OE